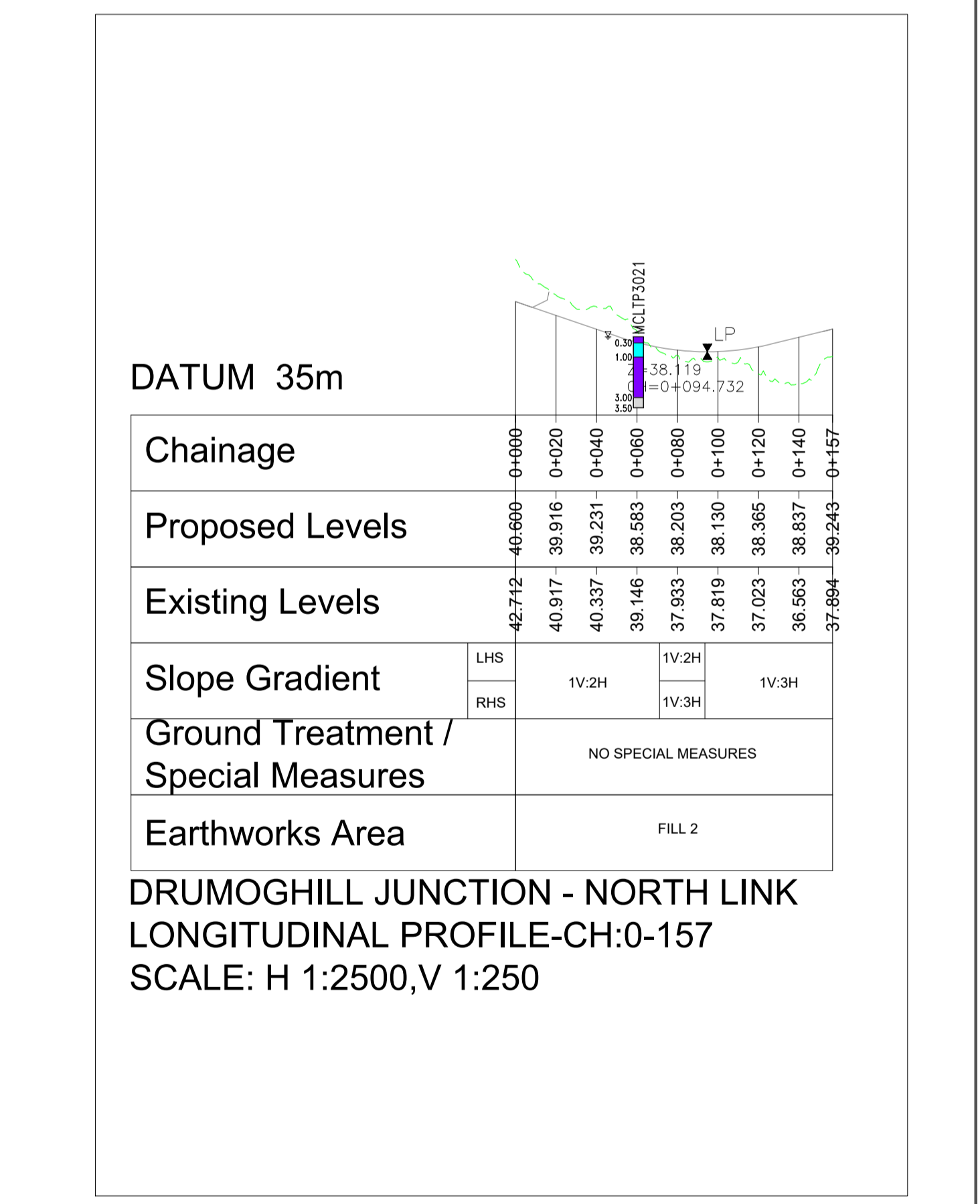
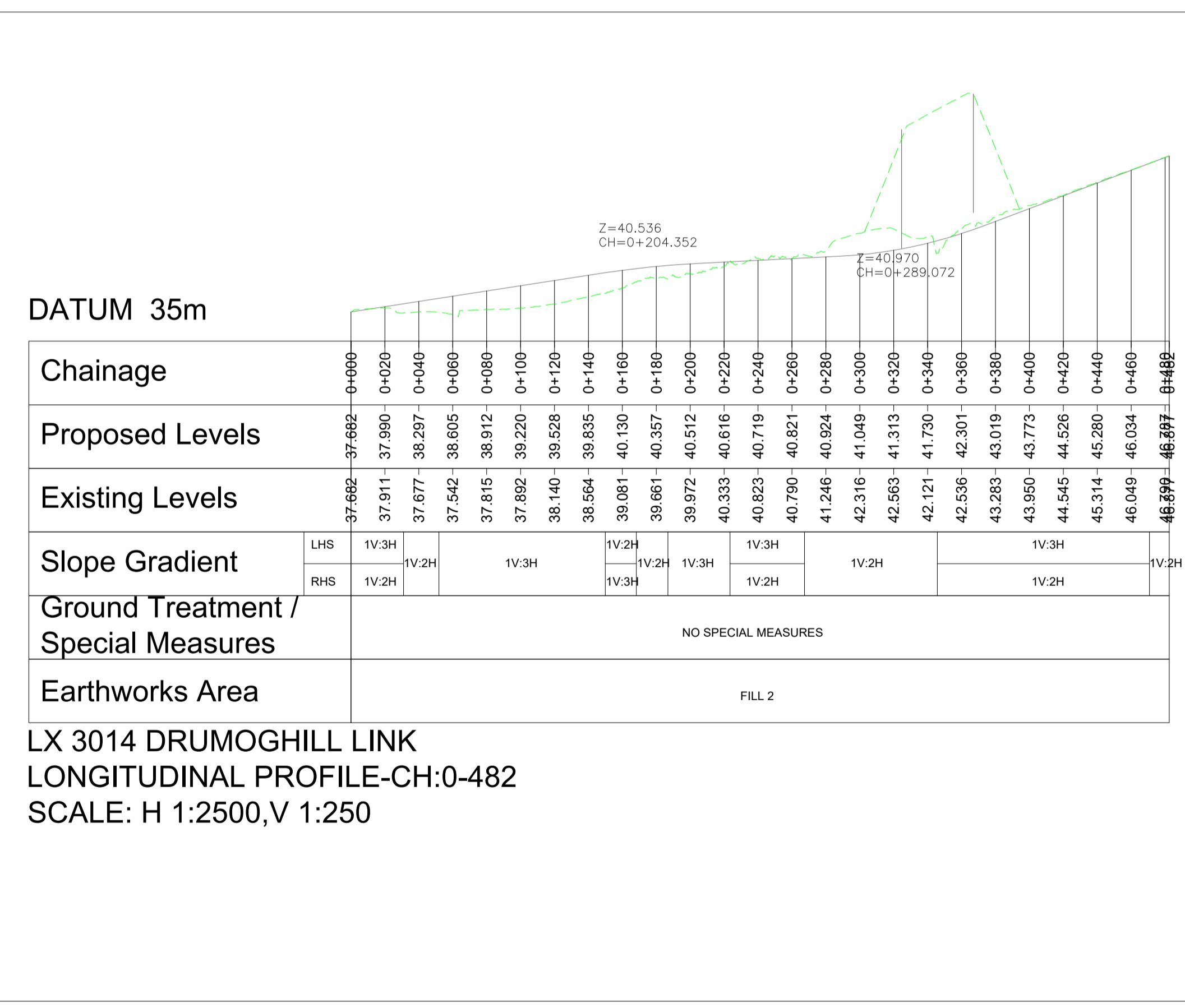



LEGEND

PLAN	PROFILE	
		TOPSOIL
		MADE GROUND
		PEAT
		CLAY
		SILT
		SAND
		GRAVEL
		ROCK
		NO RECOVERY
		COBBLES AND BOULDERS
		PIEZOMETER / STANDPIPE MEASUREMENT
		WATER STRIKE
		WATER LEVEL 20 MINUTES AFTER STRIKE
		EXISTING GROUND LEVEL
		PROPOSED LEVEL
		N-VALUE

PLAN HORIZONTAL SCALE: 1:2500 @A1, 1:5000 @A3
 0.00m 100m 200m 300m 400m 500m
 Scale Bar



PROFILE VERTICAL SCALE : 1:250 @A1, 1:500 @A3
 HORIZONTAL SCALE : 1:2500 @A1, 1:5000 @A3

P:\Halcrow\Barr\Y16 Projects\Y16112 - TEN-T Priority Route Improvement\Project Donegal\Civil-CAD\WIP\Prelim Design\CIV\DWG\GTT_Y16112-BT-1A-HGT-S3-DR-CH-06134_Drumoghill_P01.dwg

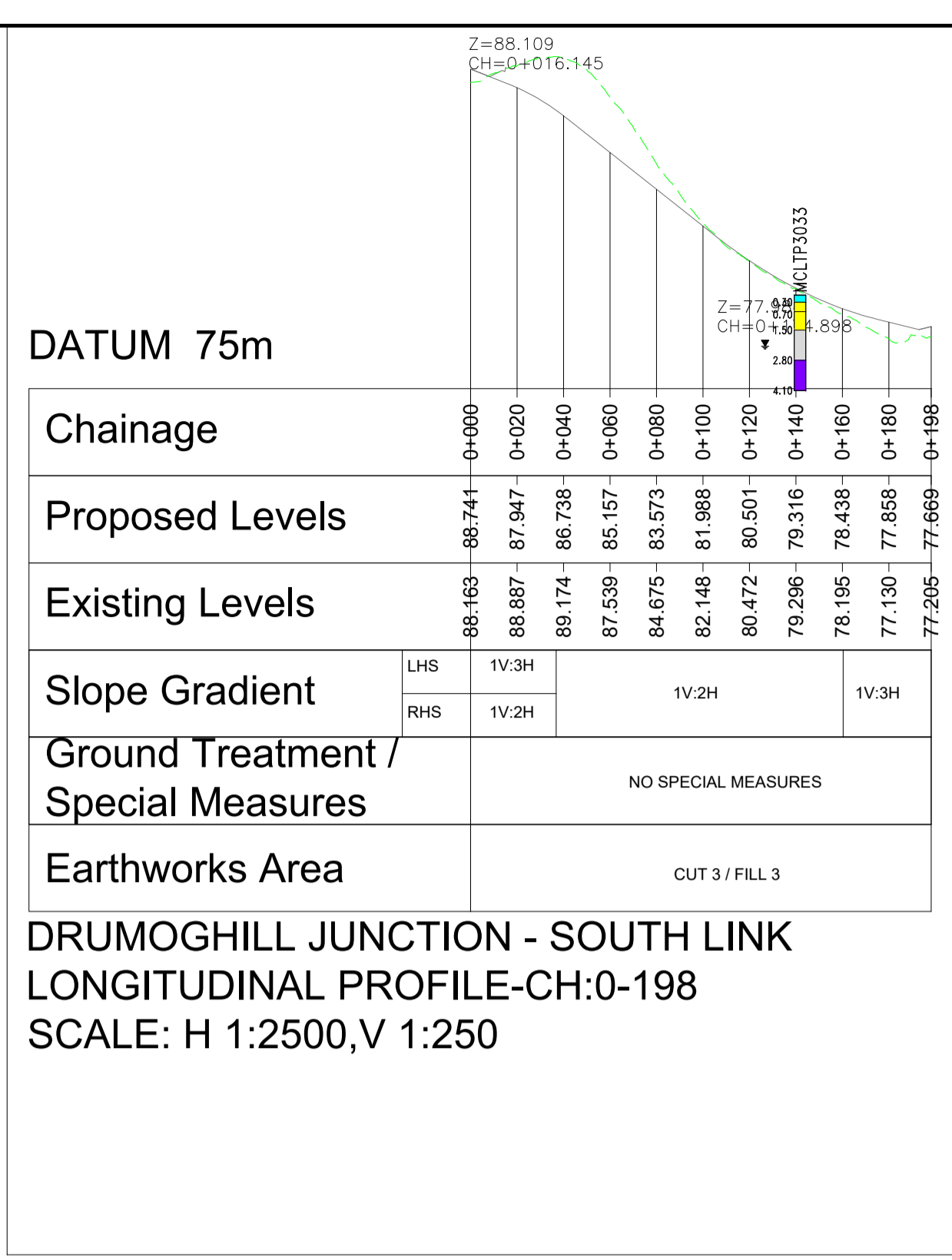
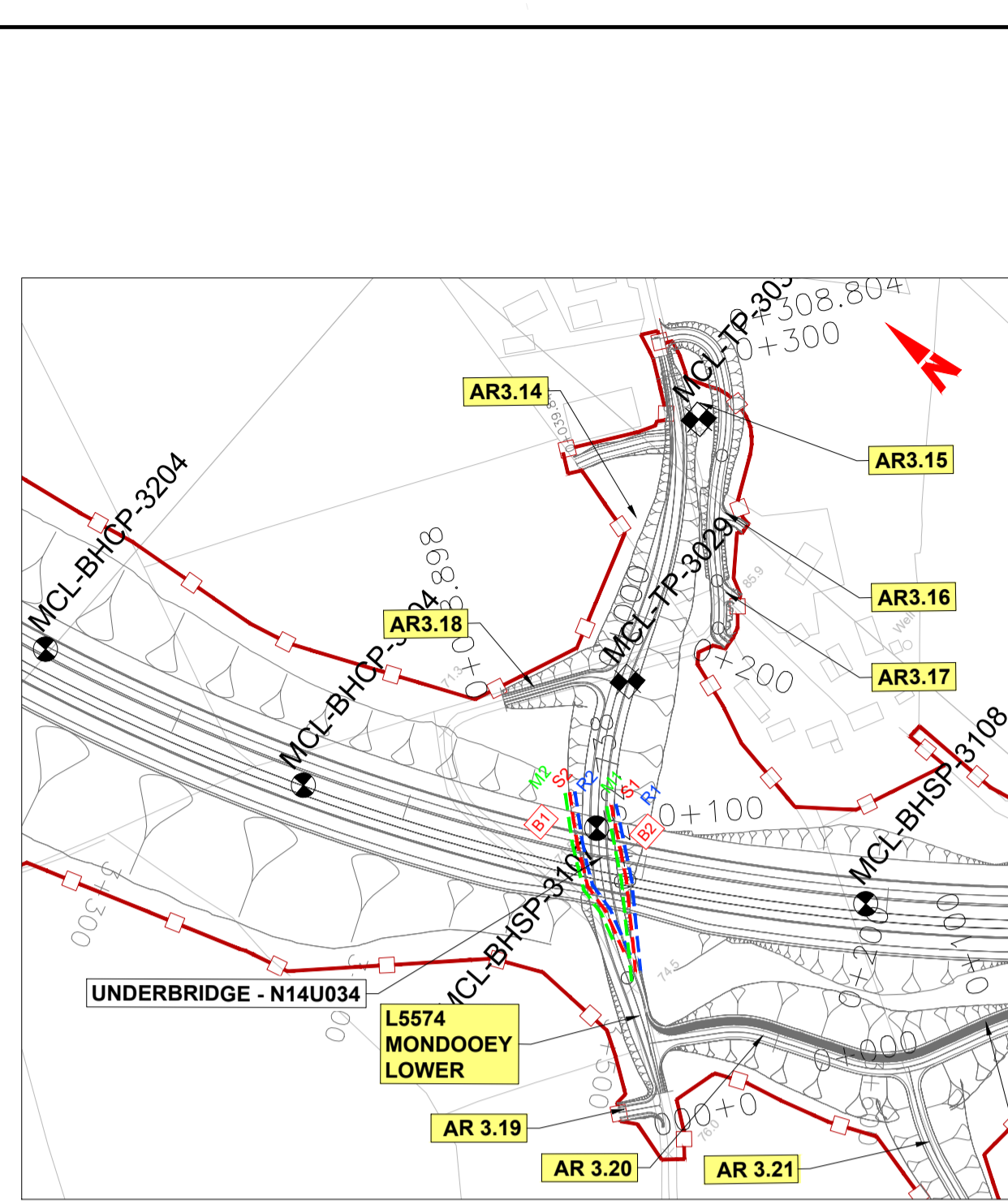
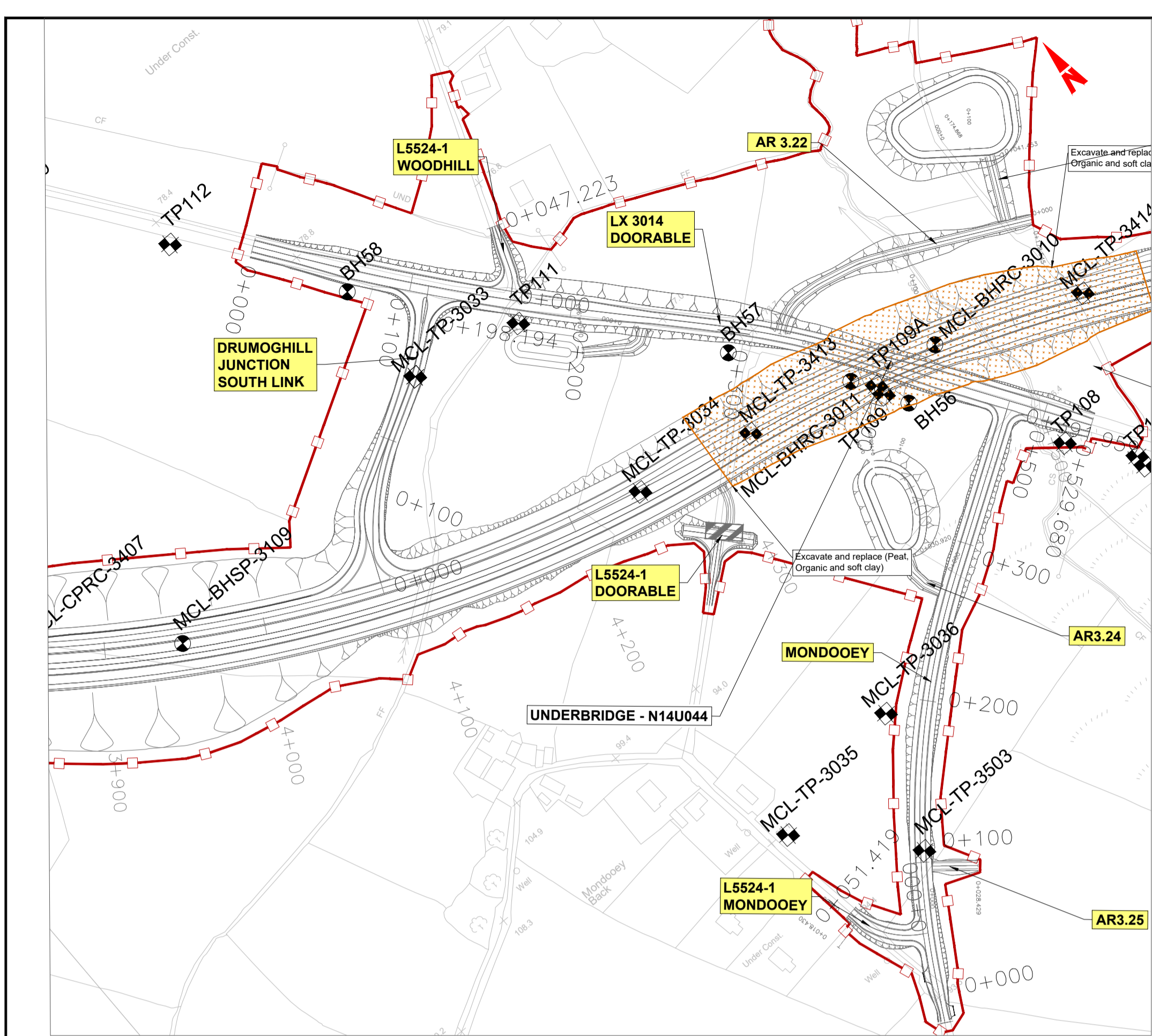
CYAL50441196
 © Talte Éireann - Surveying



Notes
 DO NOT SCALE, use figured dimensions only. All levels are referred to Ordnance Survey Datum, Malin Head.
 This drawing is the property of Donegal County Council. It is a confidential document and must not be copied, used, or its contents divulged without prior written consent. This document should not be relied on or used in circumstances other than those for which it was originally prepared. Barry Transportation accepts no responsibility for this document to any other party other than the party by whom it was commissioned.

Rev.	Date	Drawn	Description	Chkd	Appr.
P01	12.11.25	MG	ISSUE FOR PLANNING	JMM	ED

Project Title: TEN-T PRIORITY ROUTE IMPROVEMENT PROJECT DONEGAL Section 3 - N14 Manorcunningham to Lifford/Strabane/A5 Link		Drawing Title: GROUND INVESTIGATION & EARTHWORKS SECTION 3 SIDE ROADS		Status: A3
Designed: JMM	Date: NOV 2025	EIAR Drawing Identifier: EIAR DRAWING 4.69		Rev: P01
Drawn: MG	Scale @ A1: 2500 @ A3: 1:5000	File Identifier: TT_Y16112-BT-1A-HGT-S3-DR-CH-06134		
Approved: ED	Sheet: 1 OF 1			
Checked: JMM				



LEGEND

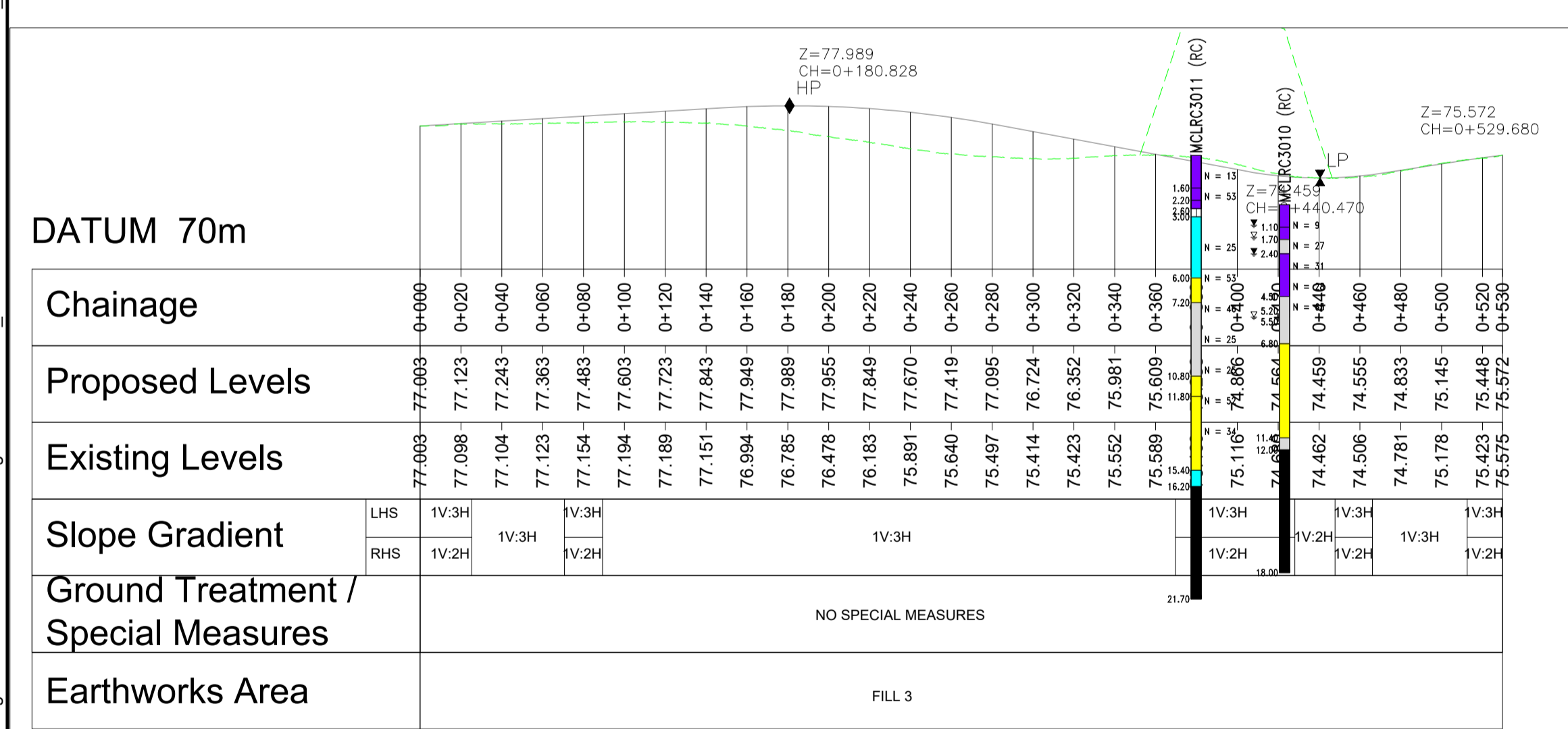
PLAN

- CABLE PERCUSSIVE/ ROTARY CORE BOREHOLE
- TRIAL PIT
- WINDOW SAMPLE
- GEOPHYSICAL PROFILE LINE
- PROPOSED DEVELOPMENT BOUNDARY
- EXCAVATE & REPLACE (PEAT, ORGANIC AND SOFT CLAY/SILT)
- SUBFORMATION EXPECTED TO BE ROCK
- MATERIAL EXTRACTION AND DEPOSITION AREAS
- PROPOSED ATTENUATION POND
- ANTICIPATED ROCK LEVEL
- CULVERT

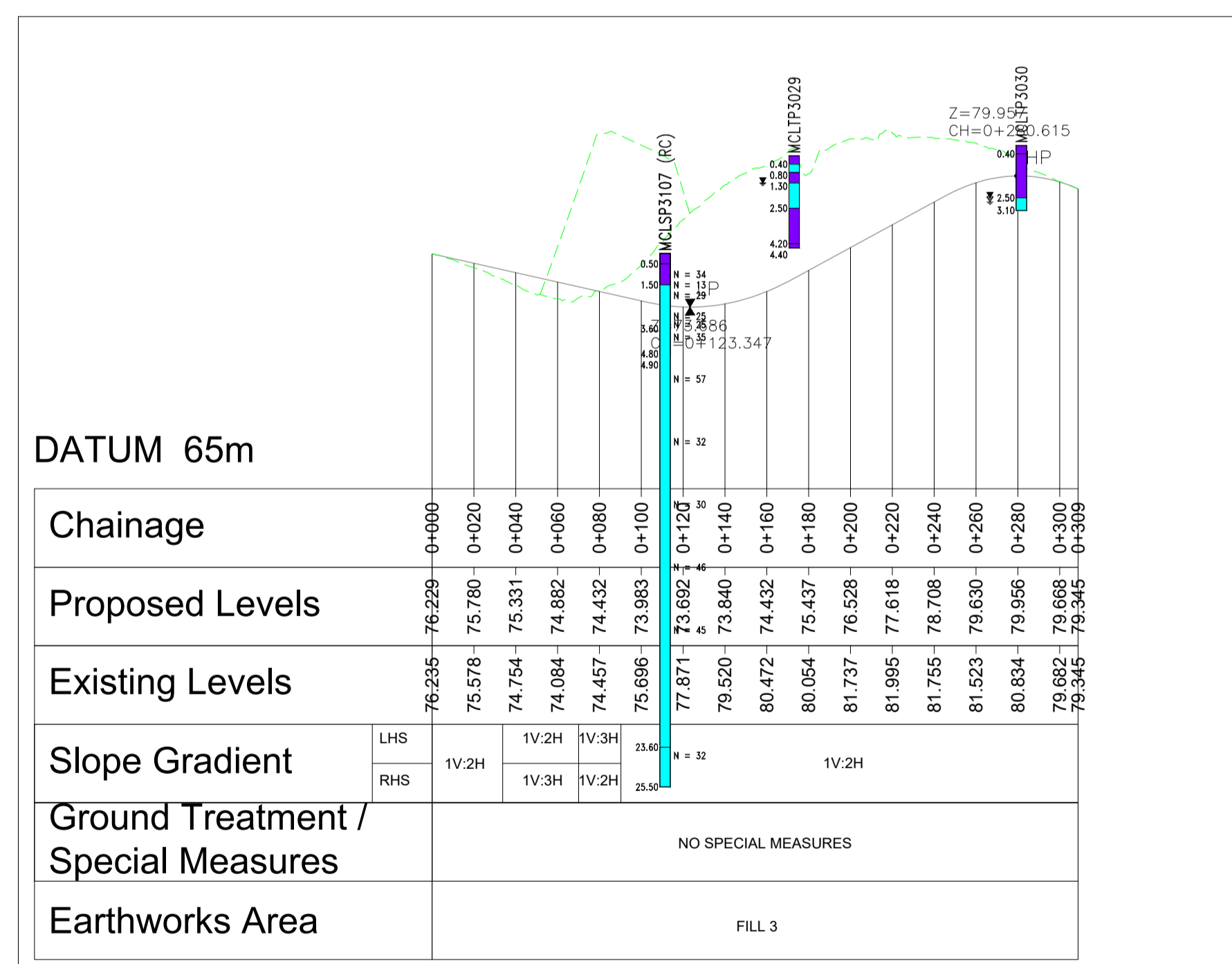
PROFILE

- TOPSOIL
- MADE GROUND
- PEAT
- CLAY
- SILT
- SAND
- GRAVEL
- ROCK
- NO RECOVERY
- COBBLES AND BOULDERS
- PIEZOMETER / STANDPIPE MEASUREMENT
- WATER STRIKE
- WATER LEVEL 20 MINUTES AFTER STRIKE
- EXISTING GROUND LEVEL
- PROPOSED LEVEL
- N = N-VALUE

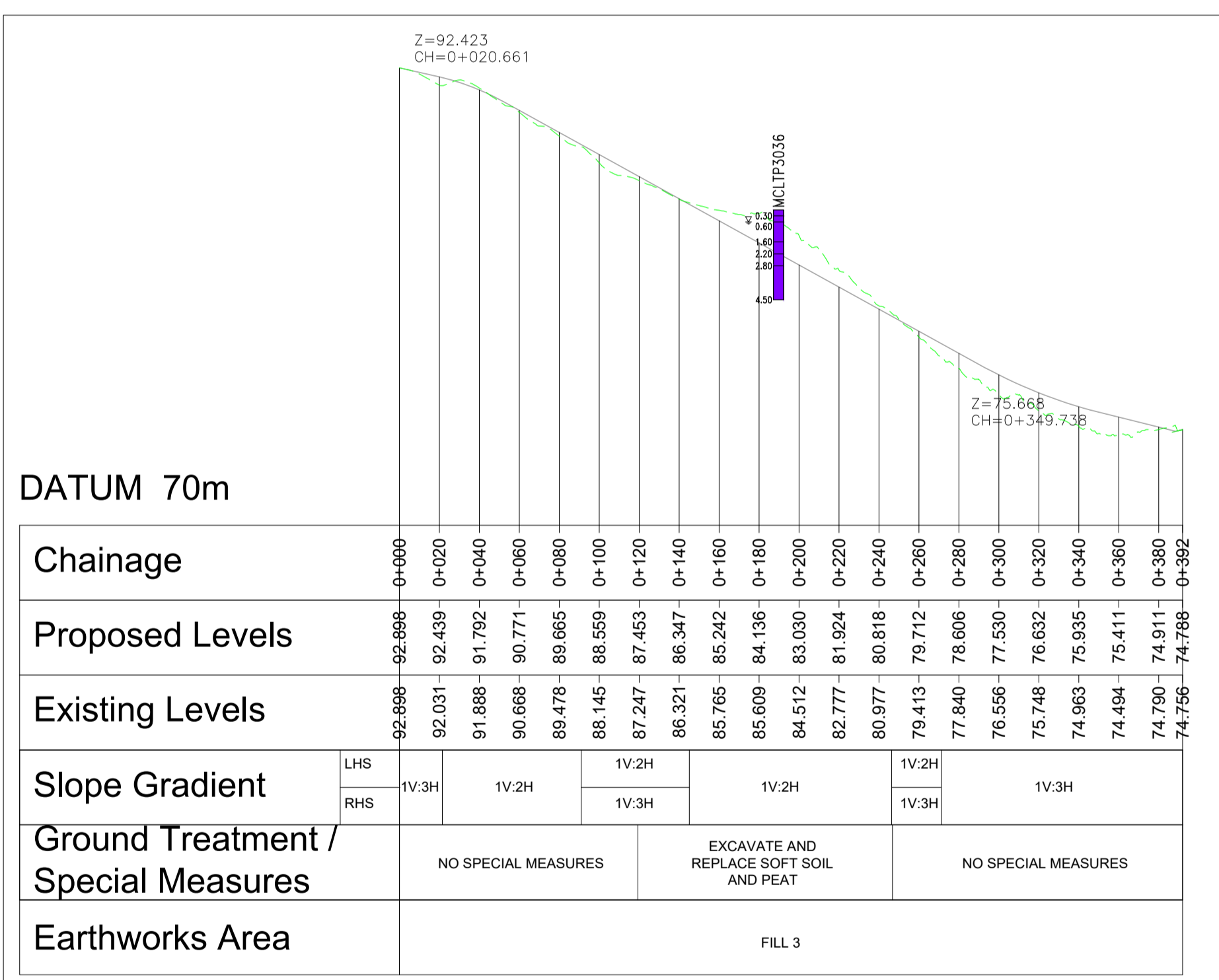
PLAN HORIZONTAL SCALE: 1:2500 @A1, 1:5000 @A3
 Scale Bar: 0.00m, 100m, 200m, 300m, 400m, 500m



LX 3014 DOORABLE
 LONGITUDINAL PROFILE-CH:0-530
 SCALE: H 1:2500, V 1:250



L5574 UNDER PASS
 LONGITUDINAL PROFILE-CH:0-309
 SCALE: H 1:2500, V 1:250



LX 3014 DOORABLE LINK
 LONGITUDINAL PROFILE-CH:0-392
 SCALE: H 1:2500, V 1:250

CYAL50441196
 © Taitte Éireann - Surveying

PROFILE
 VERTICAL SCALE: 1:250 @A1, 1:500 @A3
 HORIZONTAL SCALE: 1:2500 @A1, 1:5000 @A3



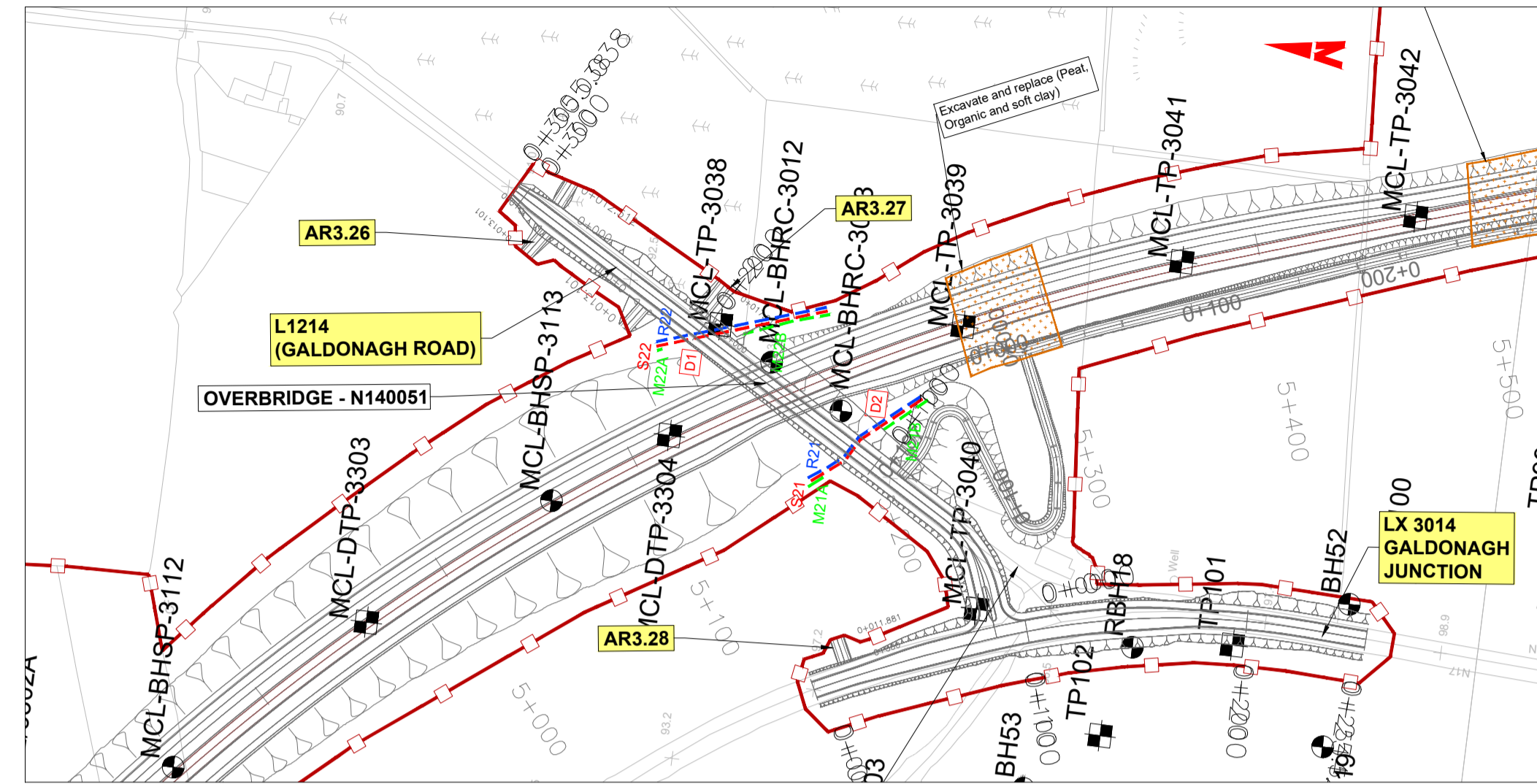
Notes
 DO NOT SCALE, use figured dimensions only. All levels are referred to Ordnance Survey Datum, Mean Head. It is a confidential document and must not be copied, used, or its contents divulged without prior written consent. This document should not be relied on or used in circumstances other than those for which it was originally prepared. Barry Transportation accepts no responsibility for this document to any other party other than the party by whom it was commissioned.

Rev.	Date	Drawn	Description	Chkd	Appr.
P01	12.11.25	MG	ISSUE FOR PLANNING	JMM	ED

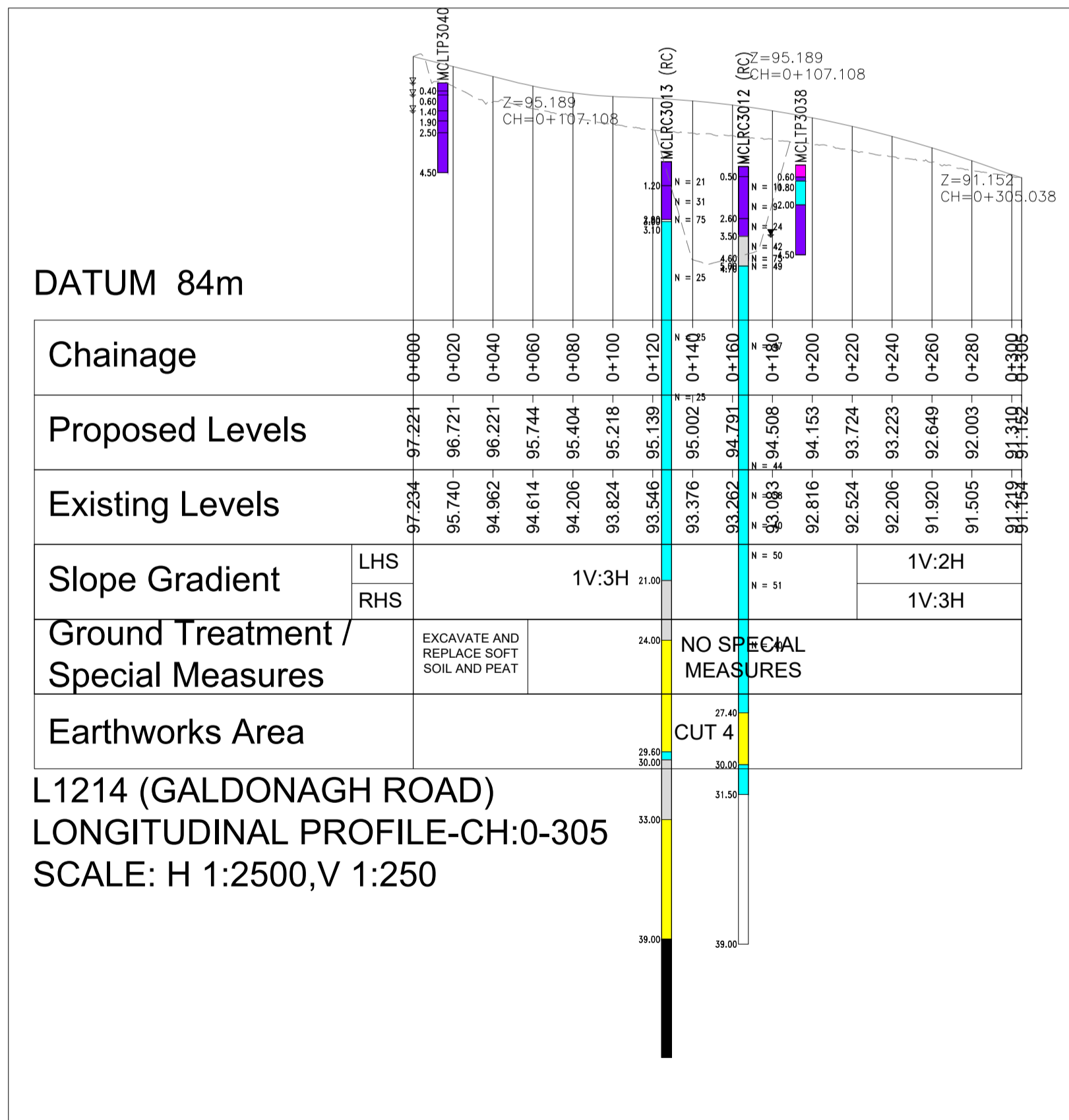

Project Title: TEN-T PRIORITY ROUTE IMPROVEMENT PROJECT DONEGAL SECTION 3 - N14 MANORCUNNINGHAM TO LIFFORD/STRABANE/A5 LINK		Status: A3	
Drawing Title: GROUND INVESTIGATION & EARTHWORKS SECTION 3 SIDE ROADS		Rev: P01	
Designed: JMM	Date: NOV 2025	EAIR Drawing Identifier: EIAR DRAWING 4.69	File Identifier: TT_Y16112-BT-1A-HGT-S3-DR-CH-06135
Drawn: MG	Scale @ A1: 2500 @ A3: 1:5000	Sheet: 1 OF 1	
Approved: ED			
Checked: JMM			

LEGEND

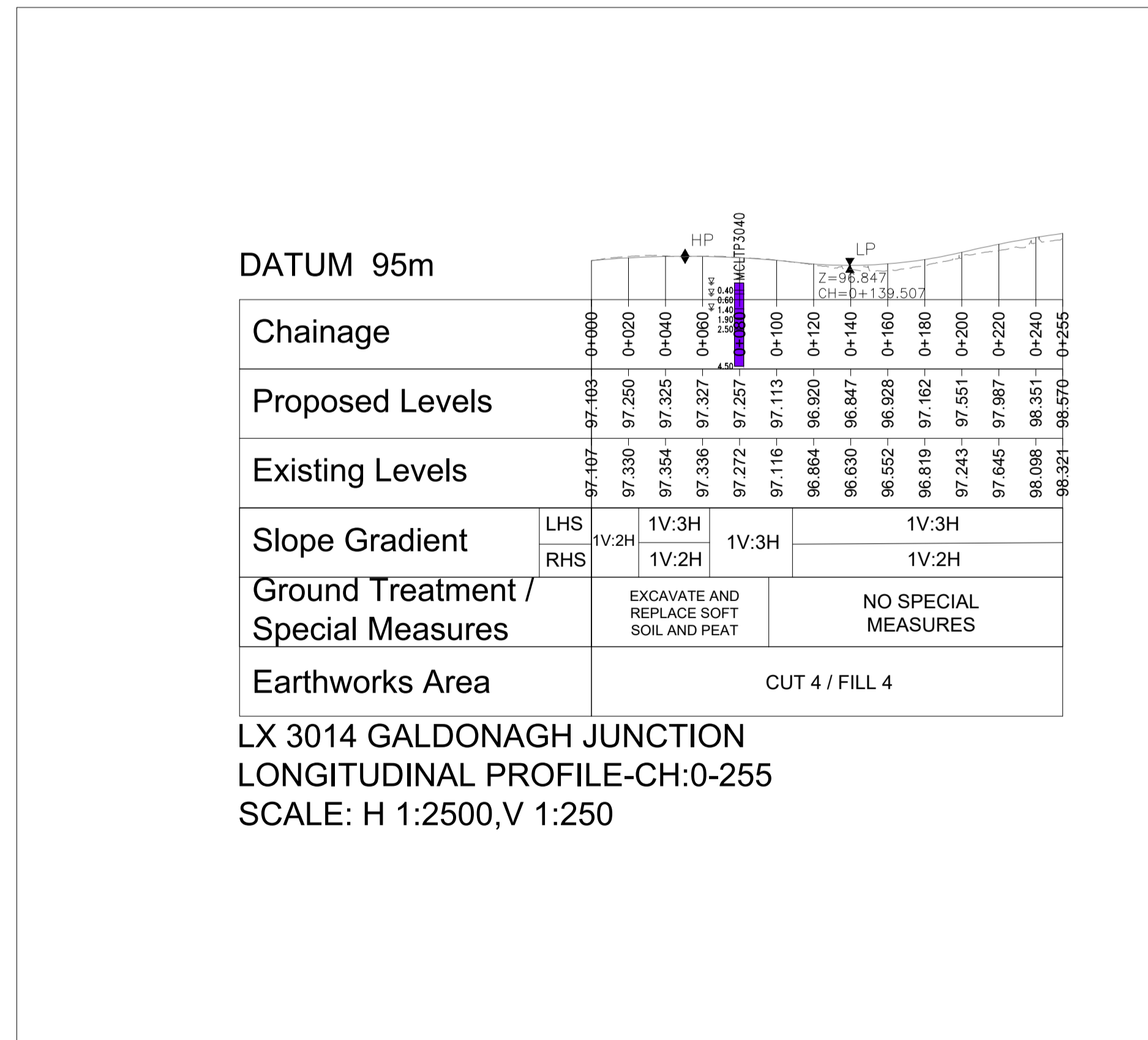
PLAN	PROFILE
	TOPSOIL
	MADE GROUND
	PEAT
	CLAY
	SILT
	SAND
	GRAVEL
	ROCK
	NO RECOVERY
	COBBLES AND BOULDERS
	PIEZOMETER / STANDPIPE MEASUREMENT
	WATER STRIKE
	WATER LEVEL 20 MINUTES AFTER STRIKE
	EXISTING GROUND LEVEL
	PROPOSED LEVEL
	N-VALUE



PLAN HORIZONTAL SCALE: 1:2500 @A1, 1:5000 @A3



L1214 (GALDONAGH ROAD)
LONGITUDINAL PROFILE-CH:0-305
SCALE: H 1:2500,V 1:250



LX 3014 GALDONAGH JUNCTION
LONGITUDINAL PROFILE-CH:0-255
SCALE: H 1:2500,V 1:250

PROFILE VERTICAL SCALE : 1:250 @A1, 1:500 @A3
HORIZONTAL SCALE : 1:2500 @A1, 1:5000 @A3

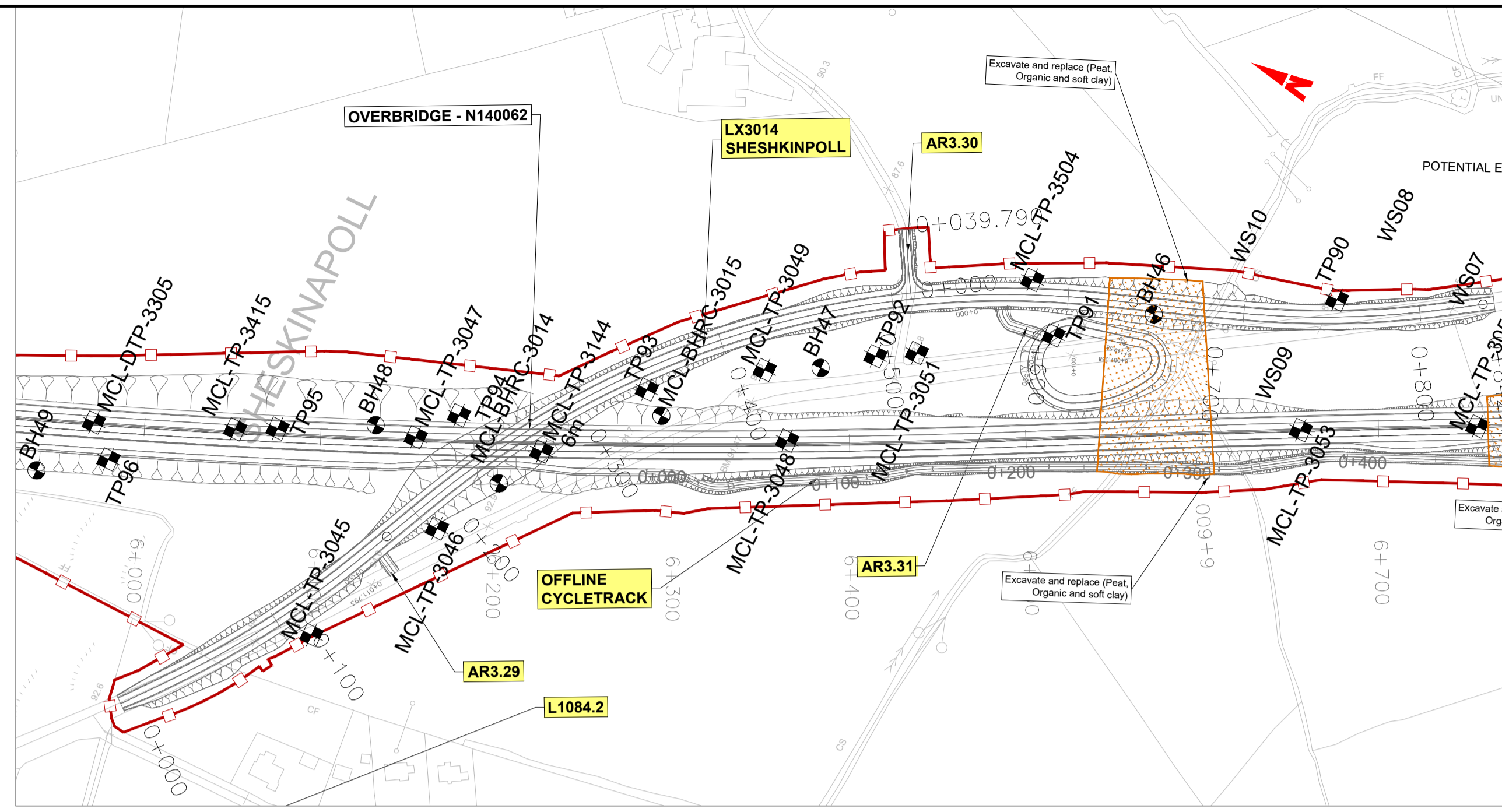
CYAL50441196
© Talte Éireann - Surveying



Notes
DO NOT SCALE. Use figured dimensions only. All levels are referred to Ordnance Survey Datum, Mean Head.
This drawing is the property of Donegal County Council. It is a confidential document and must not be copied, used, or its contents divulged without prior written consent. This document should not be relied on or used in circumstances other than those for which it was originally prepared. Barry Transportation accepts no responsibility for this document to any other party other than the party by whom it was commissioned.

Rev.	Date	Drawn	Description	Chk'd	Appr.
P01	12.11.25	MG	ISSUE FOR PLANNING	JMM	ED

Project Title: TEN-T PRIORITY ROUTE IMPROVEMENT PROJECT DONEGAL Section 3 - N14 Manor Cunninghamham to Lifford/Strabane/A5 Link		Drawing Title: GROUND INVESTIGATION & EARTHWORKS SECTION 3 SIDE ROADS		Status: A3
Designed: JMM	Date: NOV 2025	EIAR Drawing Identifier: EIAR DRAWING 4.69		Rev: P01
Drawn: MG	Scale @ A1: 2500 @ A3: 1:5000	File Identifier: TT_Y16112-BT-1A-HGT-S3-DR-CH-06136		
Approved: ED	Sheet: 1 OF 1			
Checked: JMM				



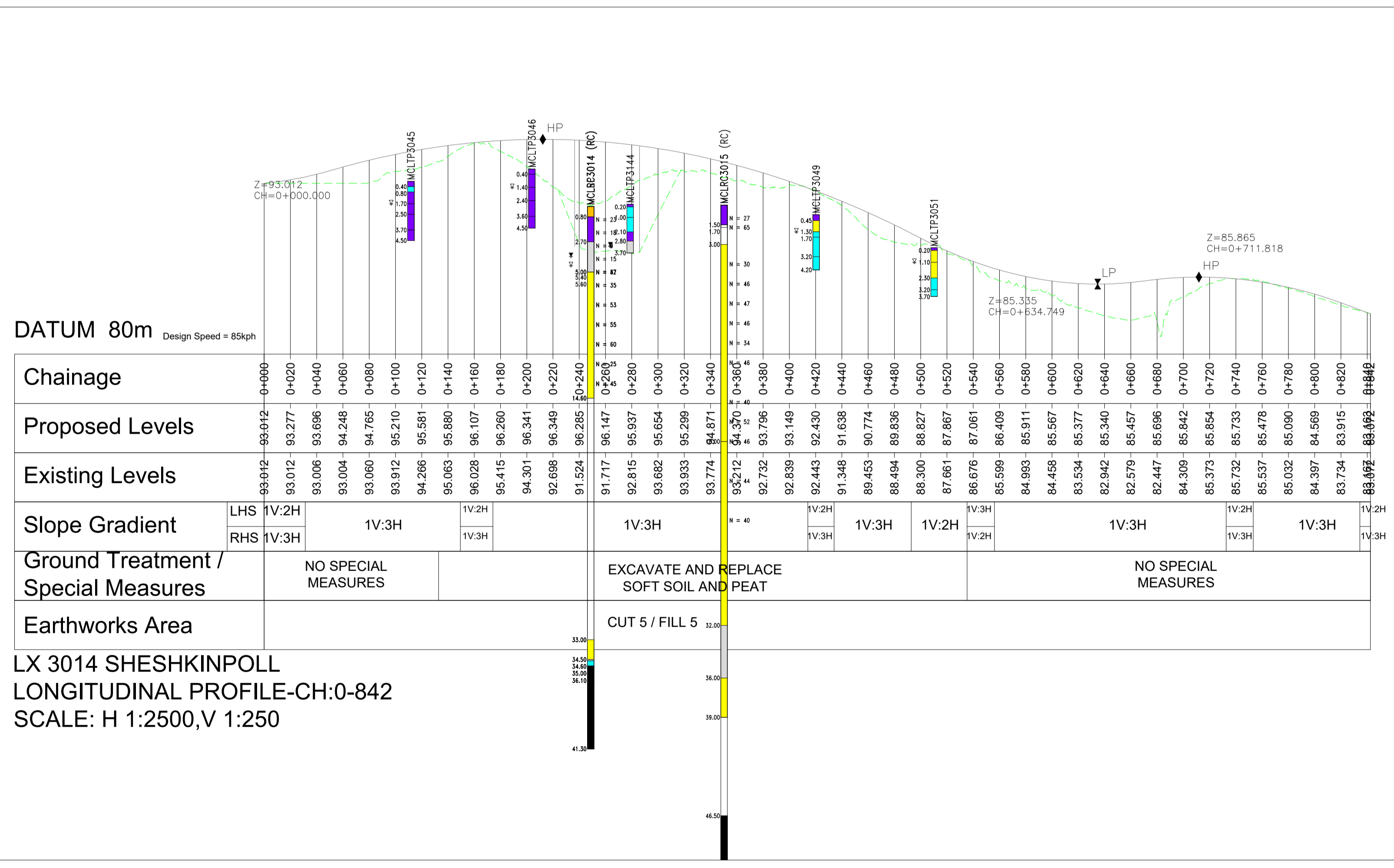
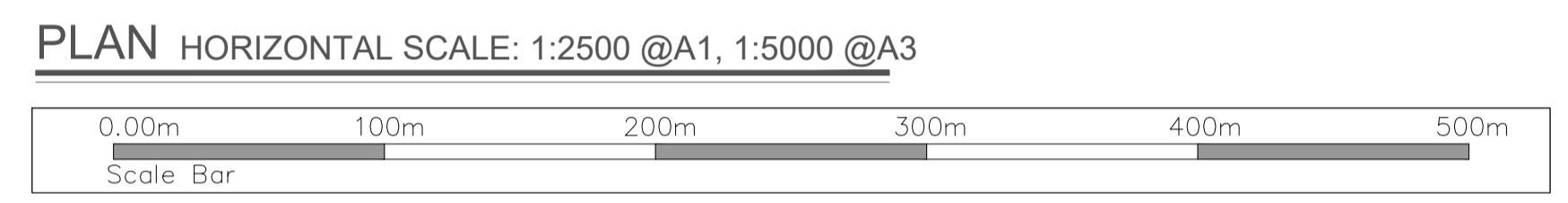
LEGEND

PLAN

- CABLE PERCUSSIVE/ ROTARY CORE BOREHOLE
- TRIAL PIT
- WINDOW SAMPLE
- GEOPHYSICAL PROFILE LINE
- PROPOSED DEVELOPMENT BOUNDARY
- EXCAVATE & REPLACE (PEAT, ORGANIC AND SOFT CLAY/SILT)
- SUBFORMATION EXPECTED TO BE ROCK
- MATERIAL EXTRACTION AND DEPOSITION AREAS
- PROPOSED ATTENUATION POND
- ANTICIPATED ROCK LEVEL
- CULVERT

PROFILE

- TOPSOIL
- MADE GROUND
- PEAT
- CLAY
- SILT
- SAND
- GRAVEL
- ROCK
- NO RECOVERY
- COBBLES AND BOULDERS
- PIEZOMETER / STANDPIPE MEASUREMENT
- WATER STRIKE
- WATER LEVEL 20 MINUTES AFTER STRIKE
- EXISTING GROUND LEVEL
- PROPOSED LEVEL
- N = N-VALUE



VERTICAL SCALE : 1:250 @A1, 1:500 @A3
HORIZONTAL SCALE : 1:2500 @A1, 1:5000 @A3

P:\Halcrow\Barry\Y16 Projects\Y16112 - TEN-T Priority Route Improvement Project Donegal\Civil-CAD\WIP\Prelim Design\CIV\DWG\TT_Y16112-BT-1A-HGT-S3-DR-CH-06137_LX_3014_Sheshkinpoll_Plan_&_Profile_P01.dwg

CYAL50441196
© Taite Éireann - Surveying

TII
Bonneagar Iompair Éireann
Transport Infrastructure Ireland

Confunded by the Connecting Europe Facility of the European Union

Rialtas na hÉireann
Government of Ireland

Tionscadal Éireann
Project Ireland
2040

Donegal
NRO
Oifis Boicéim Naísreála
Dhún na nGall

Comhairle Contae
Dhún na nGall
Donegal County Council

RPS BARRY
TRANSPORTATION

Notes
DO NOT SCALE. Use figured dimensions only. All levels are referred to Ordnance Survey Datum, Mean Head.
This drawing is the property of Donegal County Council. It is a confidential document and must not be copied, used, or its contents divulged without prior written consent. This document should not be relied on or used in circumstances other than those for which it was originally prepared. Barry Transportation accepts no responsibility for this document to any other party other than the party by whom it was commissioned.

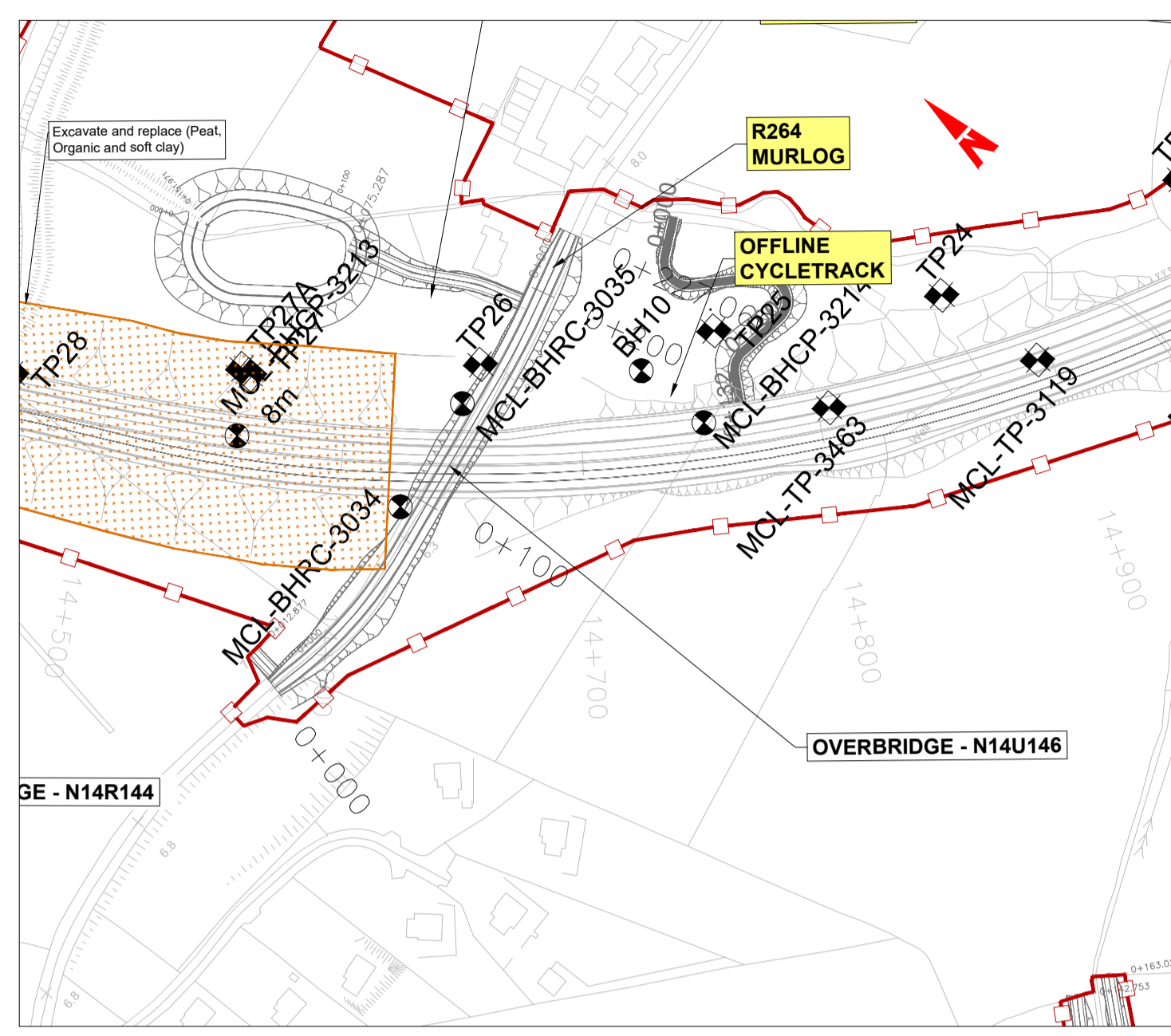
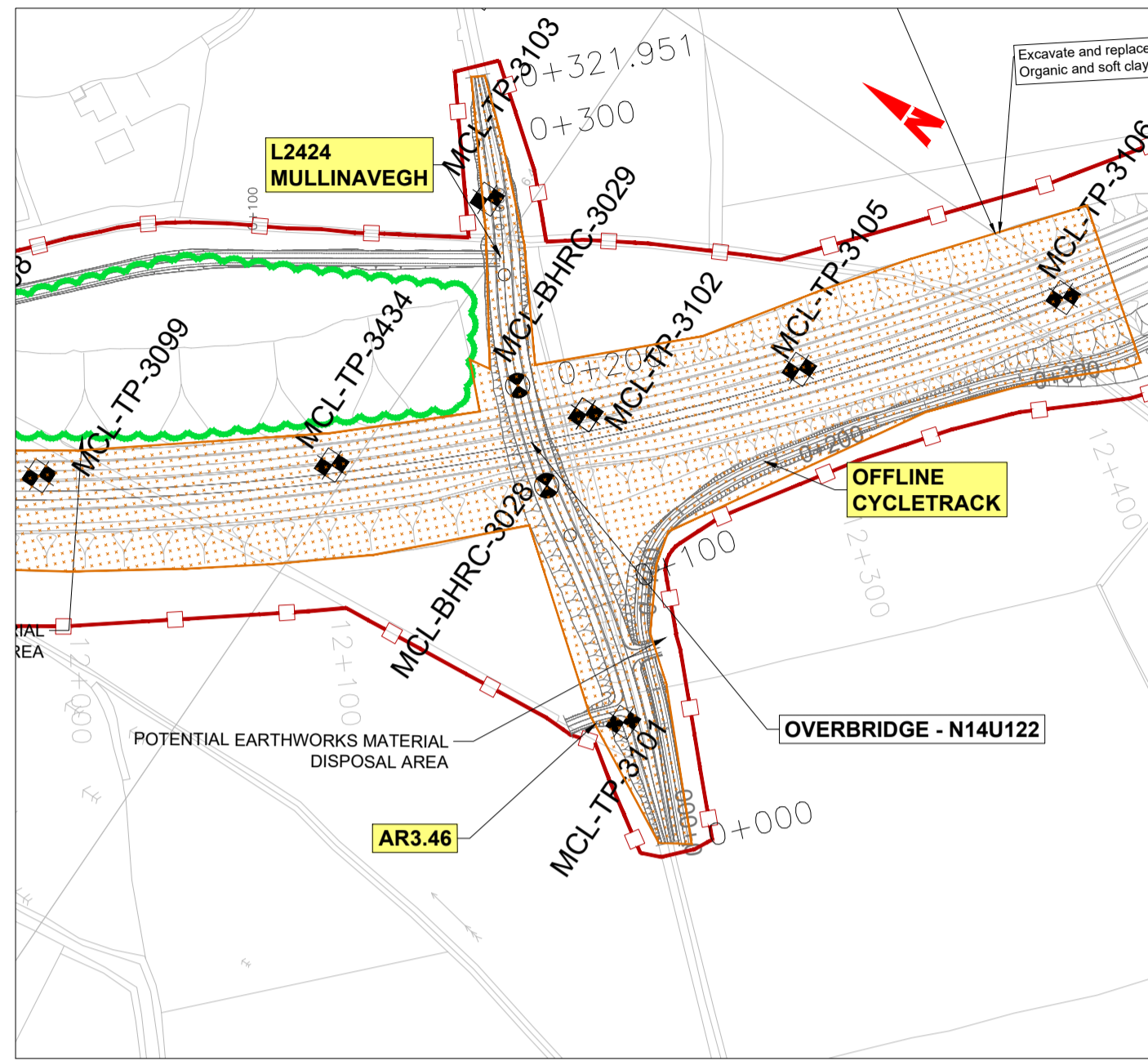
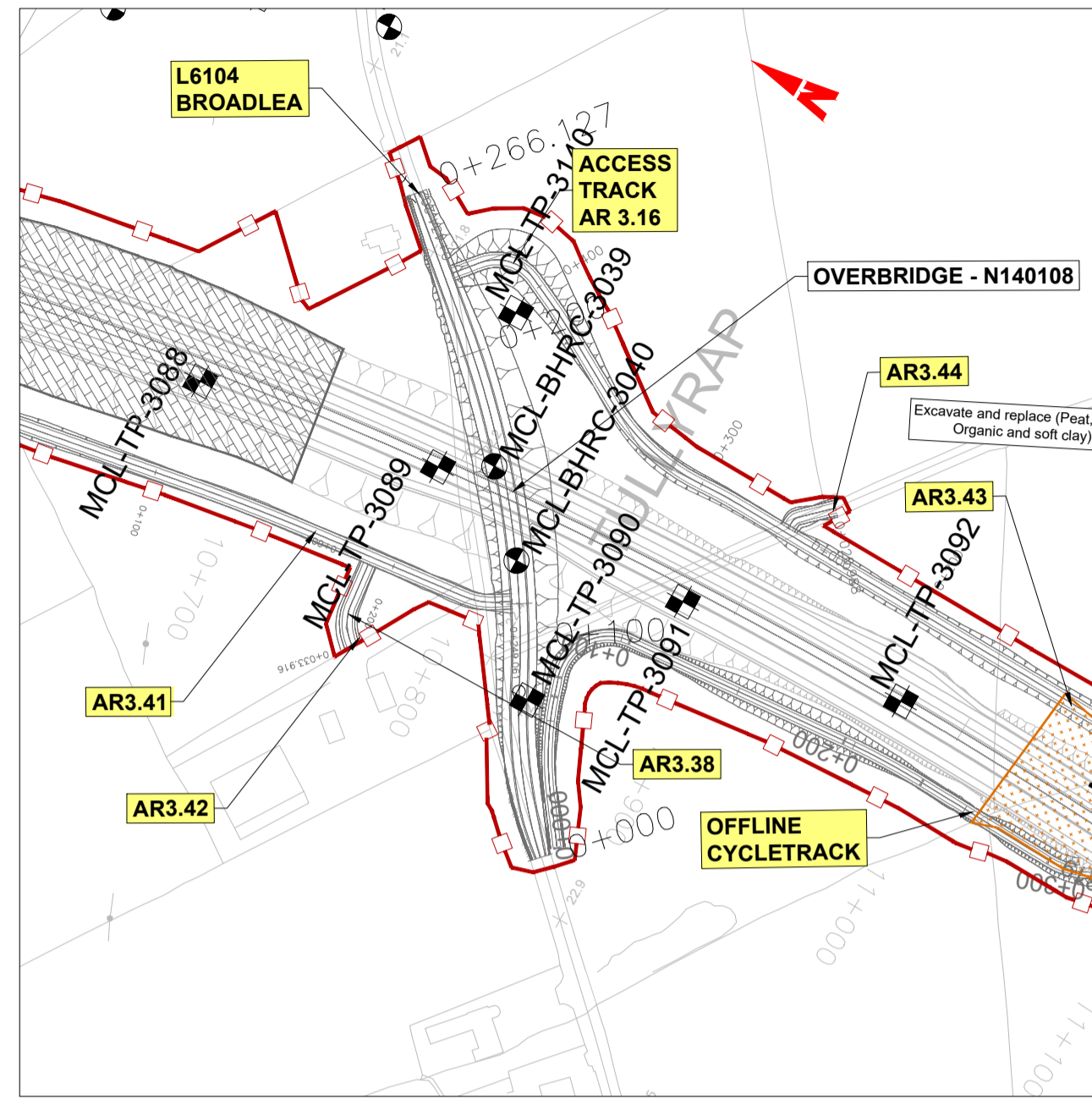
Rev.	Date	Drawn	Description	Chk'd	Appr.
P01	12.11.25	MG	ISSUE FOR PLANNING	JMM	ED

Project Title: TEN-T PRIORITY ROUTE IMPROVEMENT PROJECT DONEGAL
Section 3 - N14 Manor Cunninghamham to Lifford/Strabane/A5 Link

Drawing Title: GROUND INVESTIGATION & EARTHWORKS
SECTION 3 SIDE ROADS

Status: A3

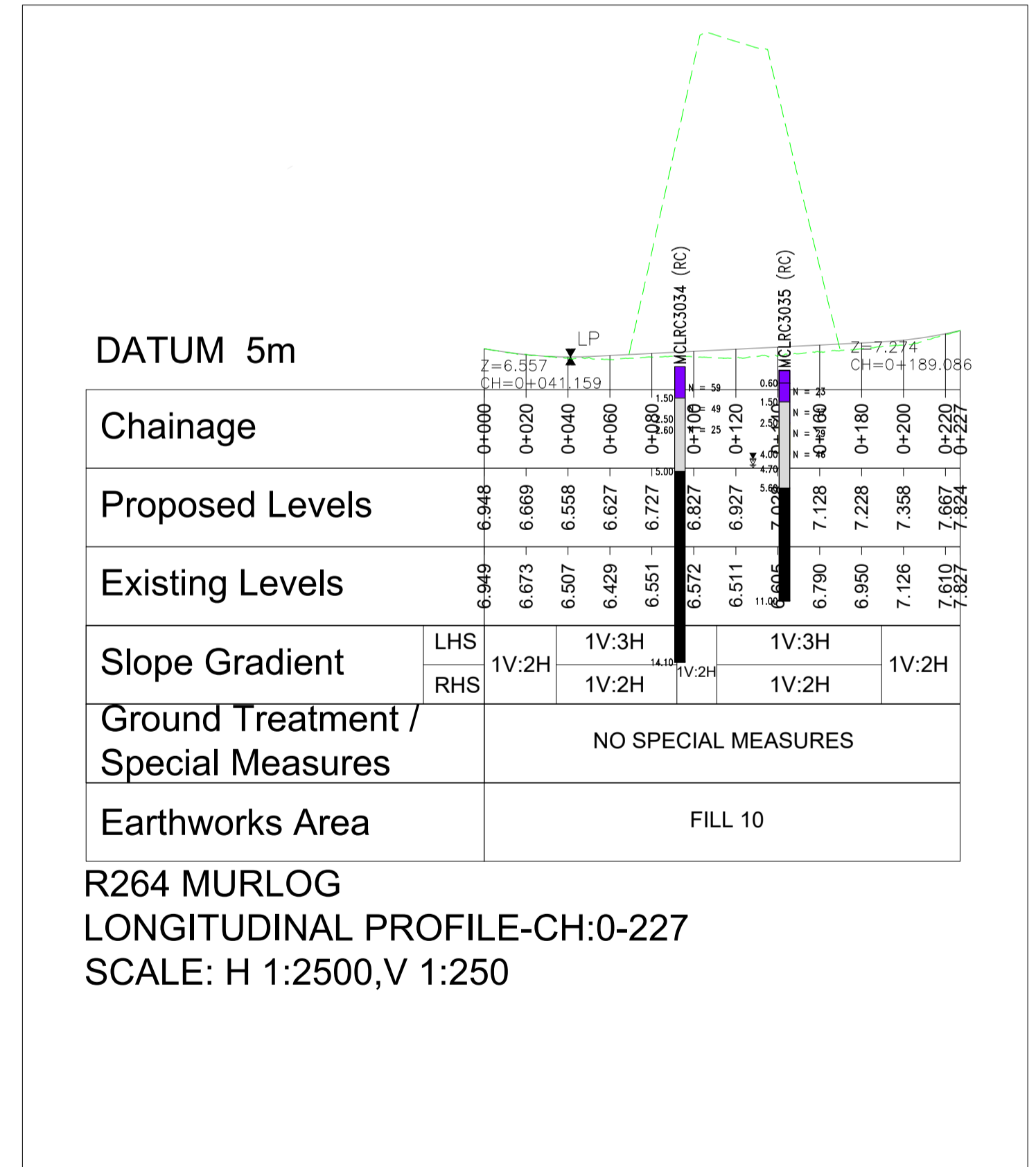
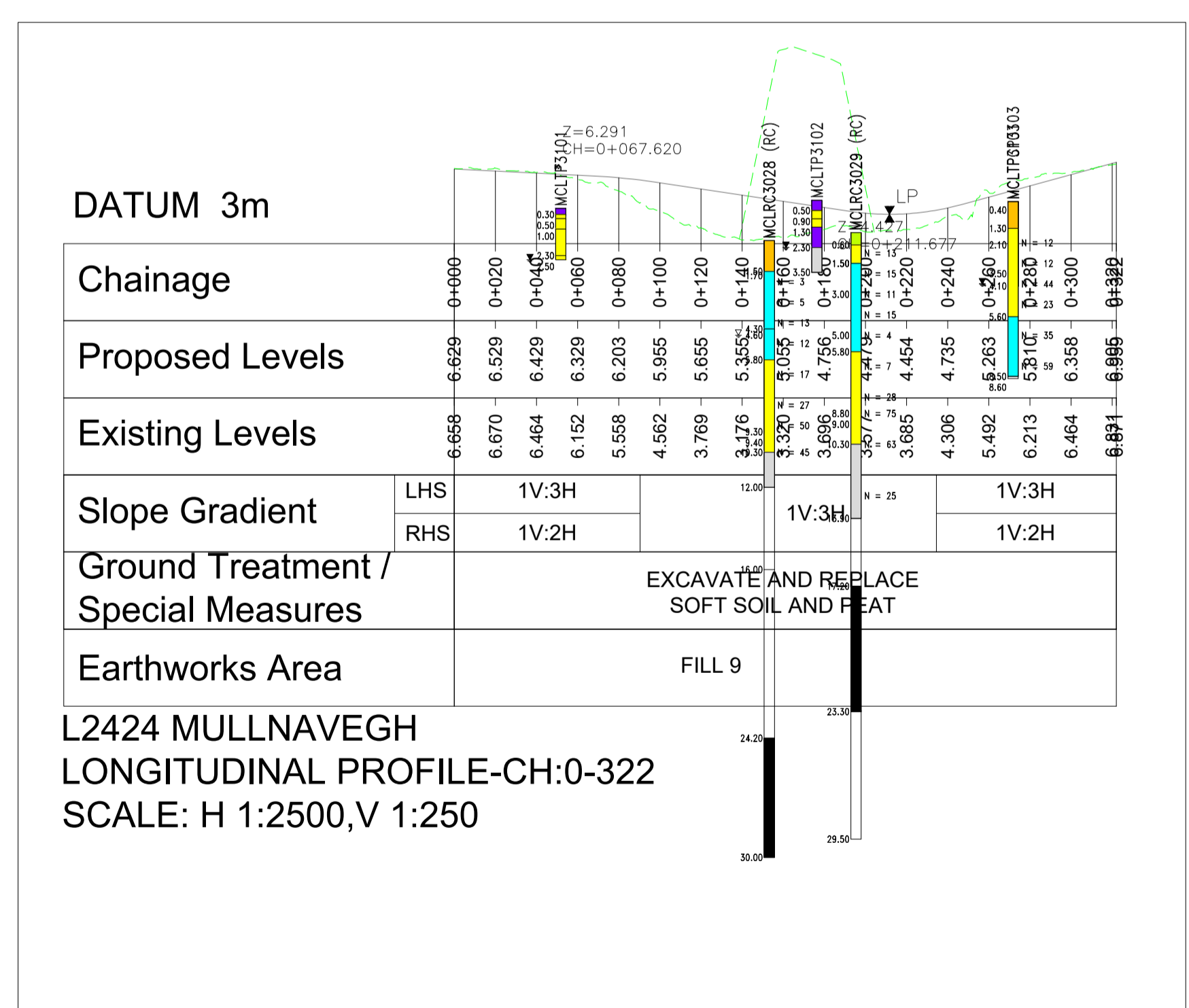
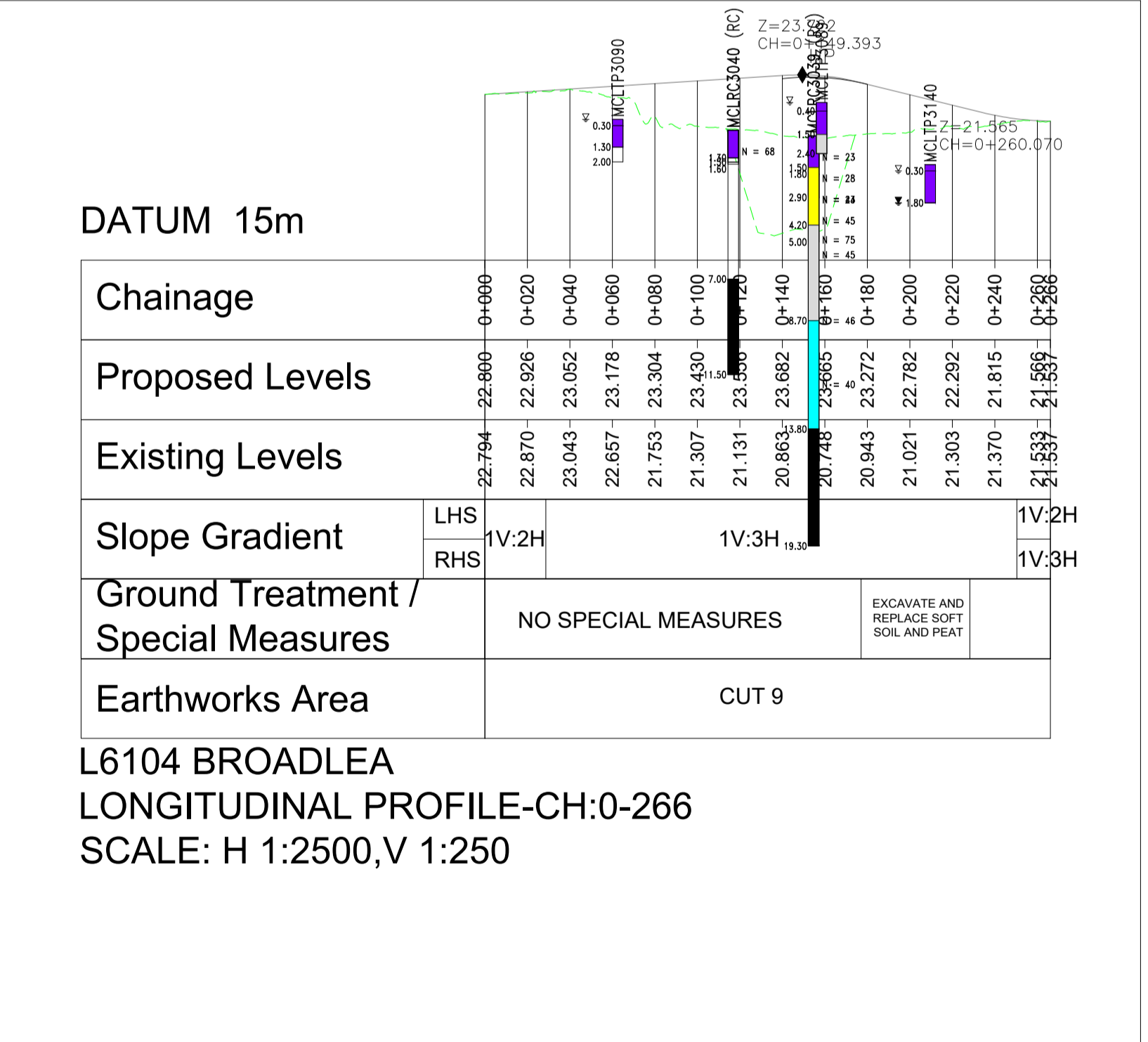
Designed: JMM Date: NOV 2025 EIA Drawing Identifier:
Drawn: MG Scale @ A1: 1:2500 EIA DRAWING 4.69
Approved: ED @ A3: 1:5000 File Identifier:
Checked: JMM Sheet: 1 OF 1 TT_Y16112-BT-1A-HGT-S3-DR-CH-06137



LEGEND

PLAN	PROFILE	
		TOPSOIL
		MADE GROUND
		PEAT
		CLAY
		SILT
		SAND
		GRAVEL
		ROCK
		NO RECOVERY
		COBBLES AND BOULDERS
		PIEZOMETER / STANDPIPE MEASUREMENT
		WATER STRIKE
		WATER LEVEL 20 MINUTES AFTER STRIKE
		EXISTING GROUND LEVEL
		PROPOSED LEVEL
		N-VALUE

PLAN HORIZONTAL SCALE: 1:2500 @A1, 1:5000 @A3



PROFILE VERTICAL SCALE : 1:250 @A1, 1:500 @A3
HORIZONTAL SCALE : 1:2500 @A1, 1:5000 @A3

CYAL50441196
© Taitte Éireann - Surveying

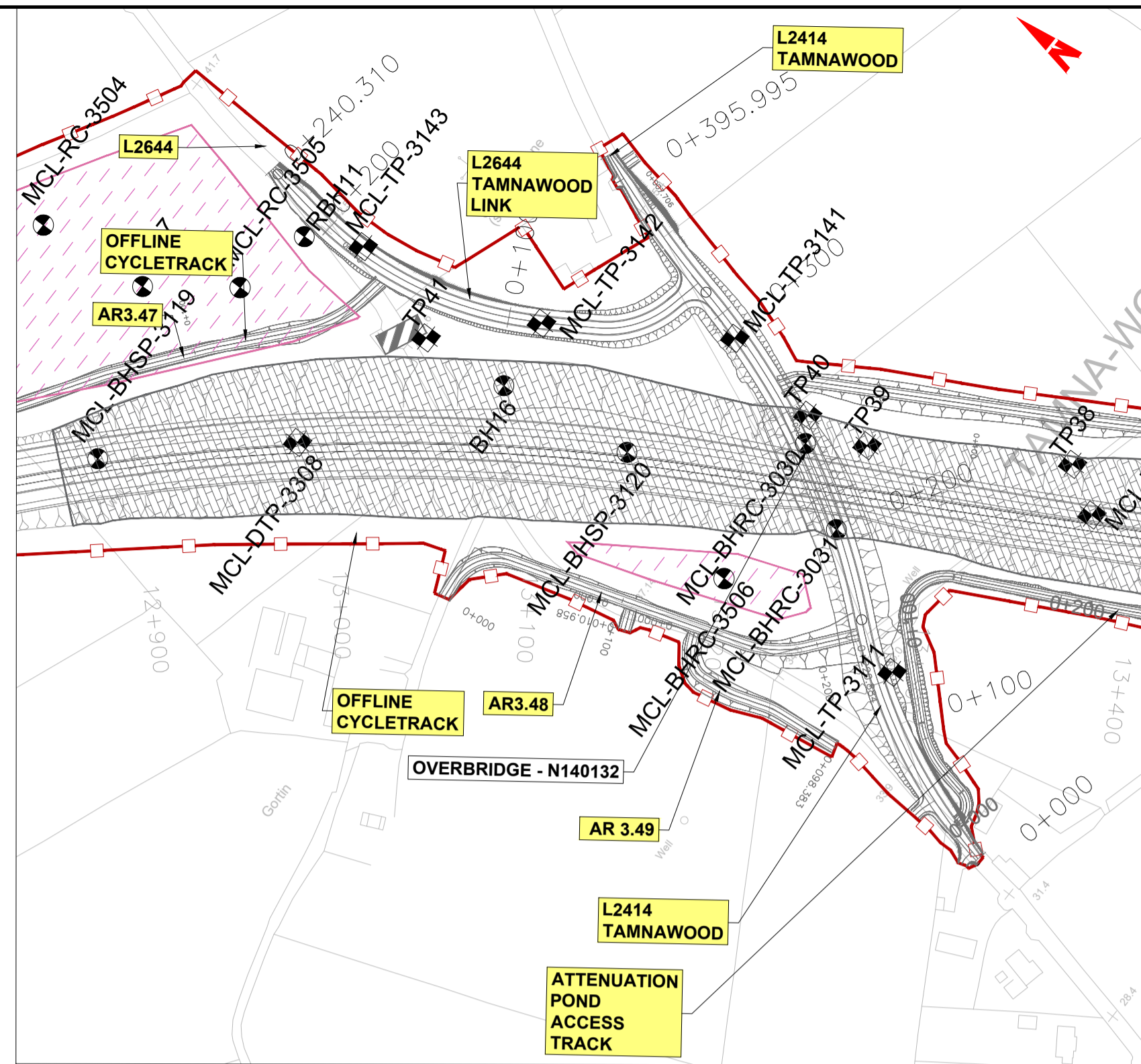


Notes
DO NOT SCALE. Use figured dimensions only. All levels are referred to Ordnance Survey Datum, Main Head.
This drawing is the property of Donegal County Council. It is a confidential document and must not be copied, used, or its contents divulged without prior written consent. This document should not be relied on or used in circumstances other than those for which it was originally prepared. Barry Transportation accepts no responsibility for this document to any other party other than the party by whom it was commissioned.

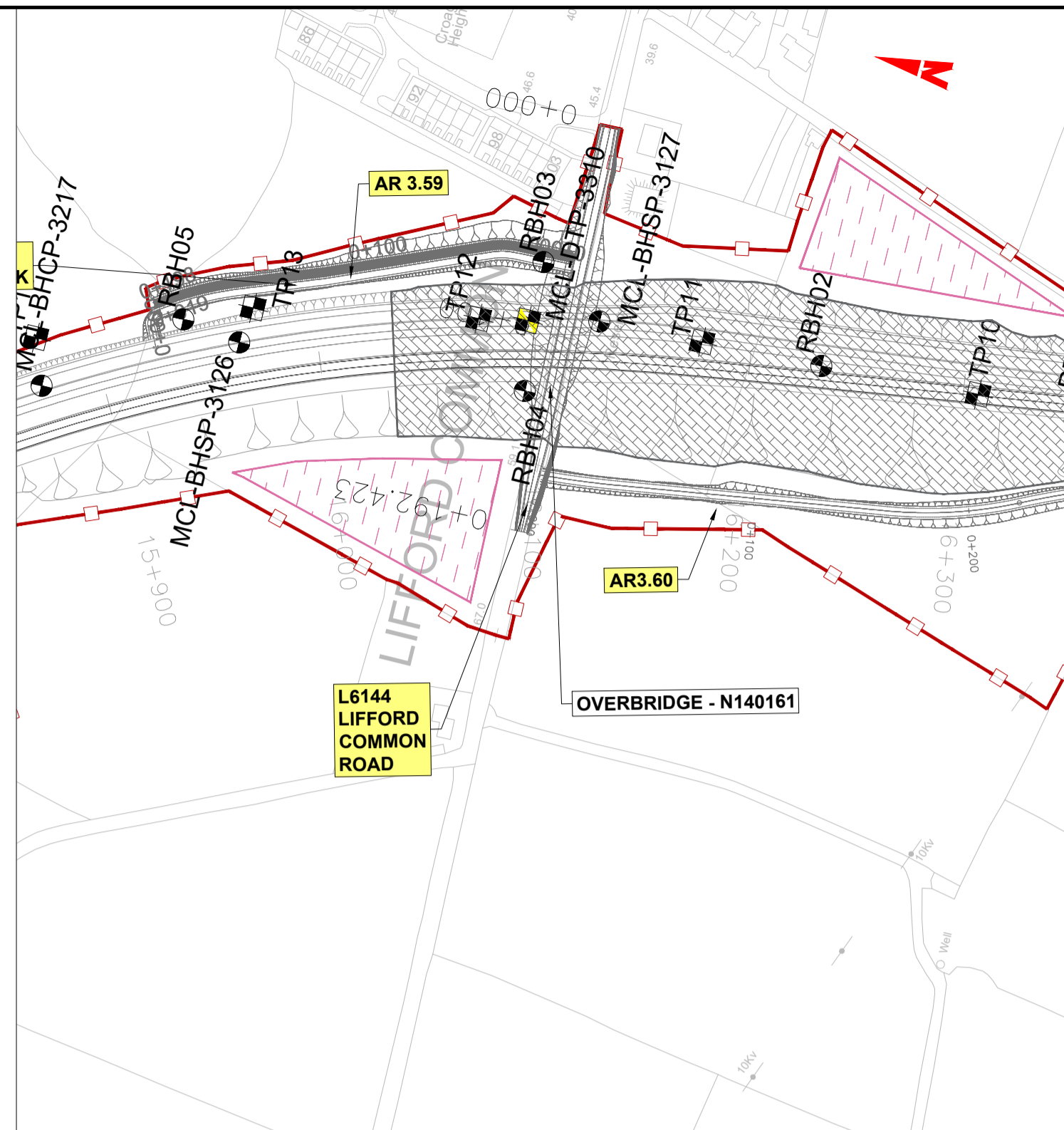

Rev.	Date	Drawn	Description	Chk'd	Appr.
P01	12.11.25	MG	ISSUE FOR PLANNING	JMM	ED

Project Title: TEN-T PRIORITY ROUTE IMPROVEMENT PROJECT DONEGAL Section 3 - N14 Manorcunningham to Lifford/Strabane/A5 Link		Status: A3
Drawing Title: GROUND INVESTIGATION & EARTHWORKS SECTION 3 SIDE ROADS		Rev: P01
Designed: JMM	Date: NOV 2025	EIAR Drawing Identifier:
Drawn: MG	Scale @ A1: 2500	EIAR DRAWING 4.69
Approved: ED	@ A3: 1:5000	File Identifier:
Checked: JMM	Sheet: 1 OF 1	TT_Y16112-BT-1A-HGT-S3-DR-CH-06138

P:\Halcrow\Y16 Projects\Y16112 - TEN-T Priority Route Improvement Project Donegal\Civil-CAD\WIP\Prelim Design\CIV\DWG\TT_Y16112-BT-1A-HGT-S3-DR-CH-06138_L6104_Broadlea_Mullinavegh_P01.dwg



PLAN HORIZONTAL SCALE: 1:2500 @A1, 1:5000 @A3



LEGEND

PLAN		PROFILE	
	CABLE PERCUSSIVE/ ROTARY CORE BOREHOLE		TOPSOIL
	TRIAL PIT		MADE GROUND
	WINDOW SAMPLE		PEAT
	GEOPHYSICAL PROFILE LINE		CLAY
	PROPOSED DEVELOPMENT BOUNDARY		SILT
	EXCAVATE & REPLACE (PEAT, ORGANIC AND SOFT CLAY/SILT)		SAND
	SUBFORMATION EXPECTED TO BE ROCK		GRAVEL
	MATERIAL EXTRACTION AND DEPOSITION AREAS		ROCK
	PROPOSED ATTENUATION POND		NO RECOVERY
	ANTICIPATED ROCK LEVEL		COBBLES AND BOULDERS
	CULVERT		PIEZOMETER / STANDPIPE MEASUREMENT
			WATER STRIKE
			WATER LEVEL 20 MINUTES AFTER STRIKE
			EXISTING GROUND LEVEL
			PROPOSED LEVEL
			N = N-VALUE

DATUM 32m Design Speed = 60kph

Chainage	Proposed Levels	Existing Levels	Slope Gradient	Ground Treatment / Special Measures	Earthworks Area
0+000	32.326	32.326	1V:3H	NO SPECIAL MEASURES	CUT 10
0+020	33.024	33.005	1V:3H		
0+040	34.019	34.164	1V:2H		
0+060	35.322	34.628	1V:3H		
0+080	36.932	35.640	1V:3H		
0+100	38.633	36.108	1V:3H		
0+120	40.102	36.830	1V:3H		
0+140	41.336	37.171	1V:3H		
0+160	42.335	40.149	1V:3H		
0+180	43.088	40.672	1V:3H		
0+200	43.626	40.974	1V:3H		
0+220	43.925	41.861	1V:3H		
0+240	44.157	42.998	1V:3H		
0+260	44.388	43.189	1V:3H		
0+280	44.619	43.239	1V:3H		
0+300	44.851	43.542	1V:3H		
0+320	45.082	44.247	1V:3H		
0+340	45.313	45.325	1V:2H		
0+360	45.544	45.309	1V:2H		
0+380	45.776	45.773	1V:2H		
0+396	45.961	45.960	1V:2H		

L2414 TAMNAWOOD
LONGITUDINAL PROFILE-CH:0-396
SCALE: H 1:2500,V 1:250

DATUM 40m Design Speed = 60kph

Chainage	Proposed Levels	Existing Levels	Slope Gradient	Ground Treatment / Special Measures	Earthworks Area
0+000	44.199	44.199	1V:3H	NO SPECIAL MEASURES	CUT 10
0+020	44.534	42.978	1V:3H		
0+040	44.027	42.636	1V:3H		
0+060	43.520	42.678	1V:3H		
0+080	43.062	42.670	1V:3H		
0+100	42.884	42.557	1V:3H		
0+120	42.962	42.780	1V:3H		
0+140	43.068	42.982	1V:3H		
0+160	43.101	43.192	1V:2H		
0+180	42.928	42.926	1V:2H		
0+200	42.722	42.556	1V:2H		
0+220	42.516	42.365	1V:2H		
0+240	42.300	42.316	1V:2H		

L2414 TAMNAWOOD LINK
LONGITUDINAL PROFILE-CH:0-240
SCALE: H 1:2500,V 1:250

DATUM 45m

Chainage	Proposed Levels	Existing Levels	Slope Gradient	Ground Treatment / Special Measures	Earthworks Area
0+000	45.639	45.639	1V:3H	EXCAVATE AND REPLACE SOFT SOIL AND PEAT	CUT 11
0+020	47.744	47.293	1V:3H		
0+040	50.461	49.032	1V:3H		
0+060	53.647	50.891	1V:3H		
0+080	56.246	52.644	1V:3H		
0+100	58.044	54.508	1V:3H		
0+120	59.042	56.629	1V:3H		
0+140	59.561	58.531	1V:3H		
0+160	60.476	60.104	1V:3H		
0+180	61.835	61.777	1V:2H		
0+192	62.903	62.903	1V:2H		

LIFFORD COMMON ROAD
LONGITUDINAL PROFILE-CH:0-192
SCALE: H 1:2500,V 1:250

CYAL50441196
© Taite Éireann - Surveying

PROFILE VERTICAL SCALE : 1:250 @A1, 1:500 @A3
HORIZONTAL SCALE : 1:2500 @A1, 1:5000 @A3

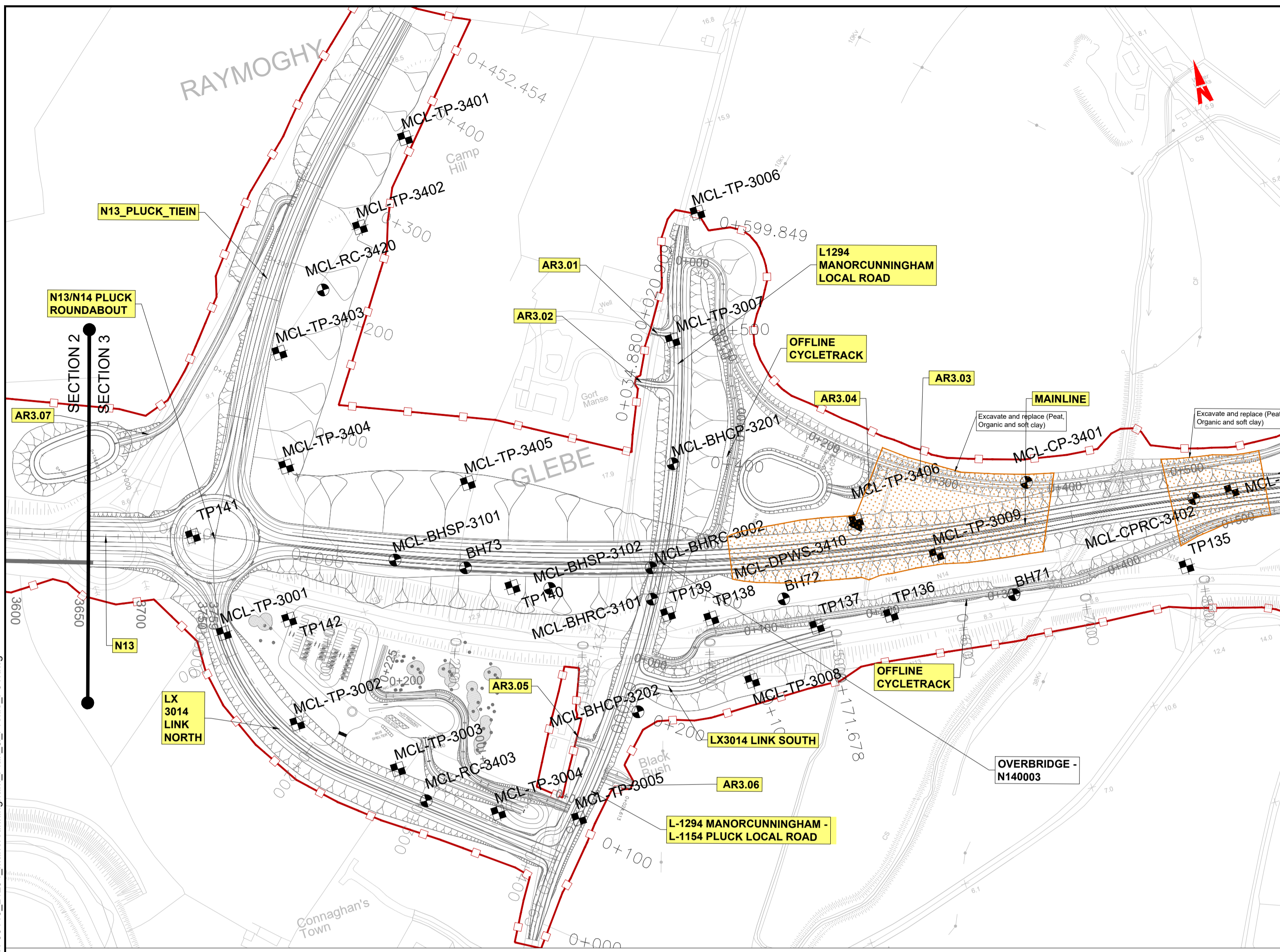


Notes
DO NOT SCALE. Use figured dimensions only. All levels are referred to Ordnance Survey Datum, Main Head.
This drawing is the property of Donegal County Council. It is a confidential document and must not be copied, used, or its contents divulged without prior written consent. This document should not be relied on or used in circumstances other than those for which it was originally prepared. Barry Transportation accepts no responsibility for this document to any other party other than the party by whom it was commissioned.

Rev.	Date	Drawn	Description	Chk'd	Appr.
P01	12.11.25	MG	ISSUE FOR PLANNING	JMM	ED

Project Title: TEN-T PRIORITY ROUTE IMPROVEMENT PROJECT DONEGAL Section 3 - N14 Manor Cunningham to Lifford/Strabane/A5 Link		Status: A3	
Drawing Title: GROUND INVESTIGATION & EARTHWORKS SECTION 3 SIDE ROADS		Rev: P01	
Designed: JMM	Date: NOV 2025	EIAR Drawing Identifier: EIAR DRAWING 4.69	
Drawn: MG	Scale @ A1: 2500 @ A3: 1:5000	File Identifier: TT_Y16112-BT-1A-HGT-S3-DR-CH-06139	
Approved: ED	Sheet: 1 OF 1		
Checked: JMM			

P:\Halcrow\Barry\16 Projects\Y16112-BT-1A-HGT-S3-DR-CH-06139_L2424_&_L2414 Tamnawood_P01.dwg



LEGEND

PLAN

- CABLE PERCUSSIVE/ ROTARY CORE BOREHOLE
- TRIAL PIT
- WINDOW SAMPLE
- GEOPHYSICAL PROFILE LINE
- PROPOSED DEVELOPMENT BOUNDARY

PROFILE

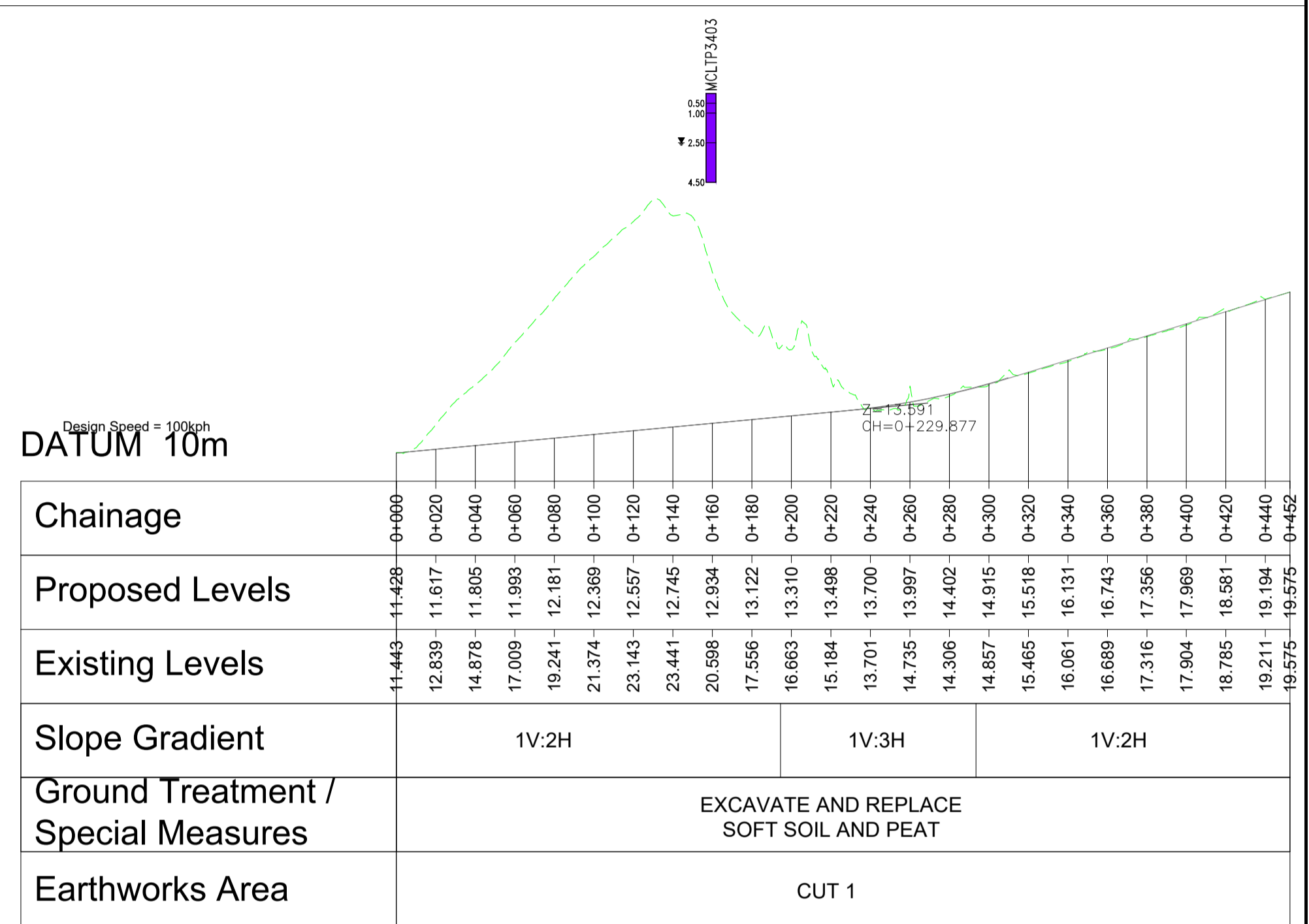
- EXCAVATE & REPLACE (PEAT, ORGANIC AND SOFT CLAY/SILT)
- SUBFORMATION EXPECTED TO BE ROCK
- MATERIAL EXTRACTION AND DEPOSITION AREAS
- PROPOSED ATTENUATION POND
- ANTICIPATED ROCK LEVEL
- CULVERT

PROFILE

- TOPSOIL
- MADE GROUND
- PEAT
- CLAY
- SILT
- SAND
- GRAVEL
- ROCK
- NO RECOVERY
- COBBLES AND BOULDERS

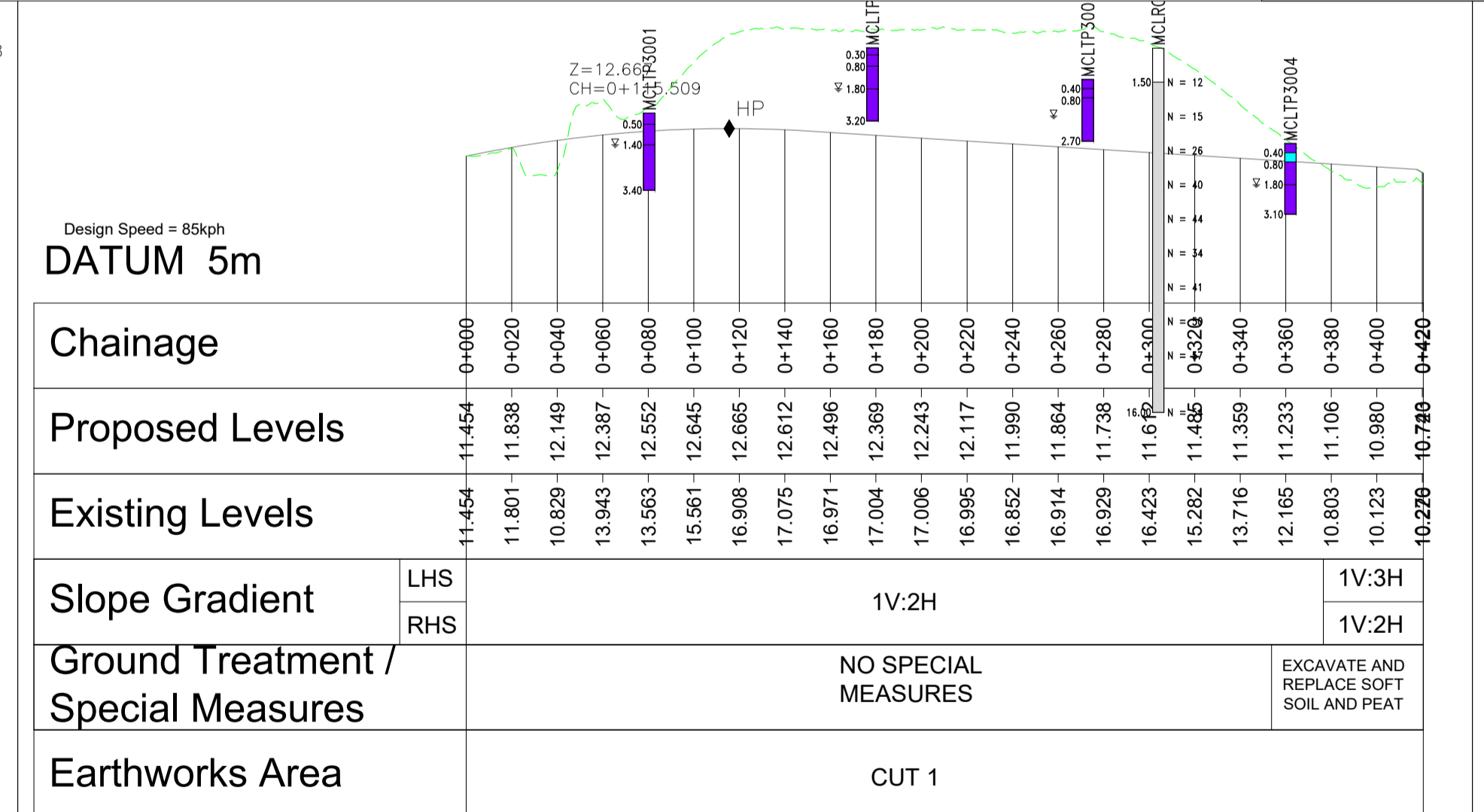
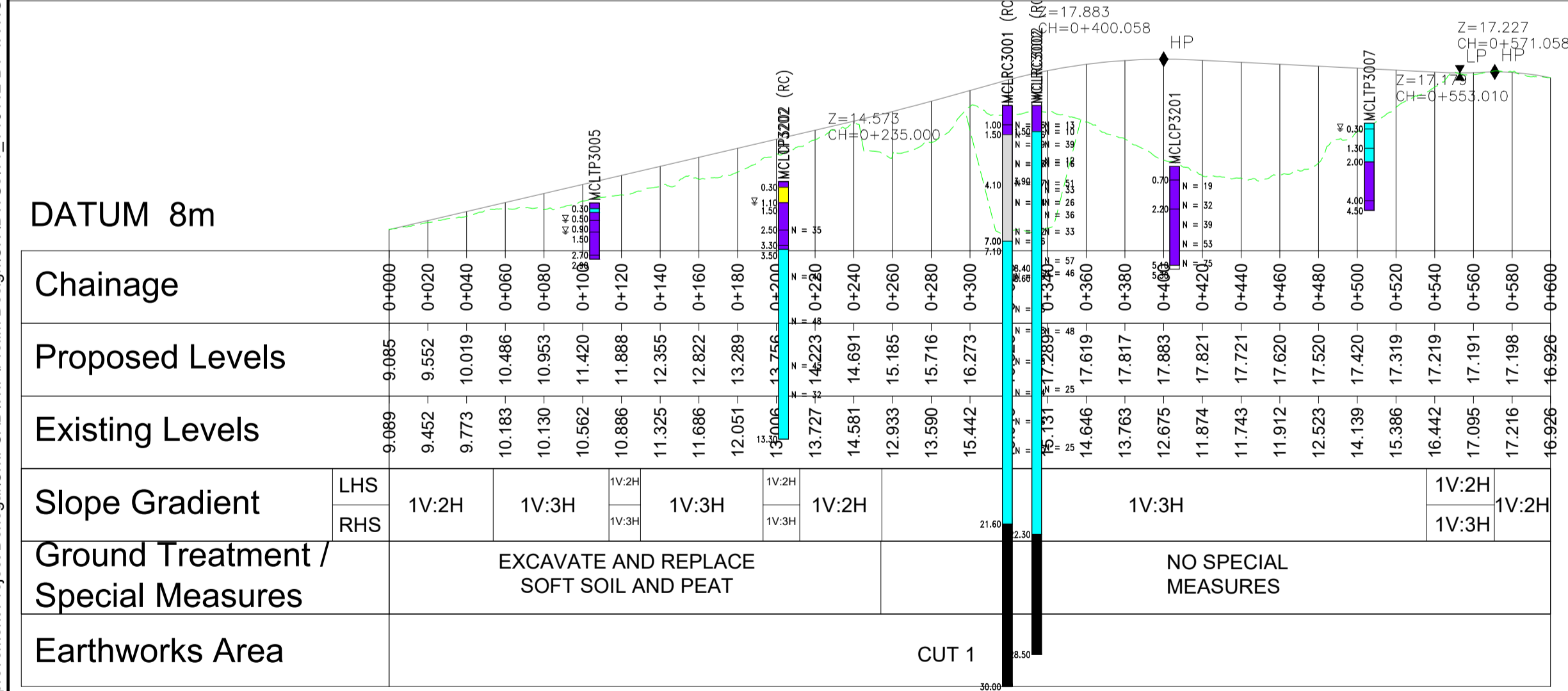
PROFILE

- PIEZOMETER / STANDPIPE MEASUREMENT
- WATER STRIKE
- WATER LEVEL 20 MINUTES AFTER STRIKE
- EXISTING GROUND LEVEL
- PROPOSED LEVEL
- N = N-VALUE



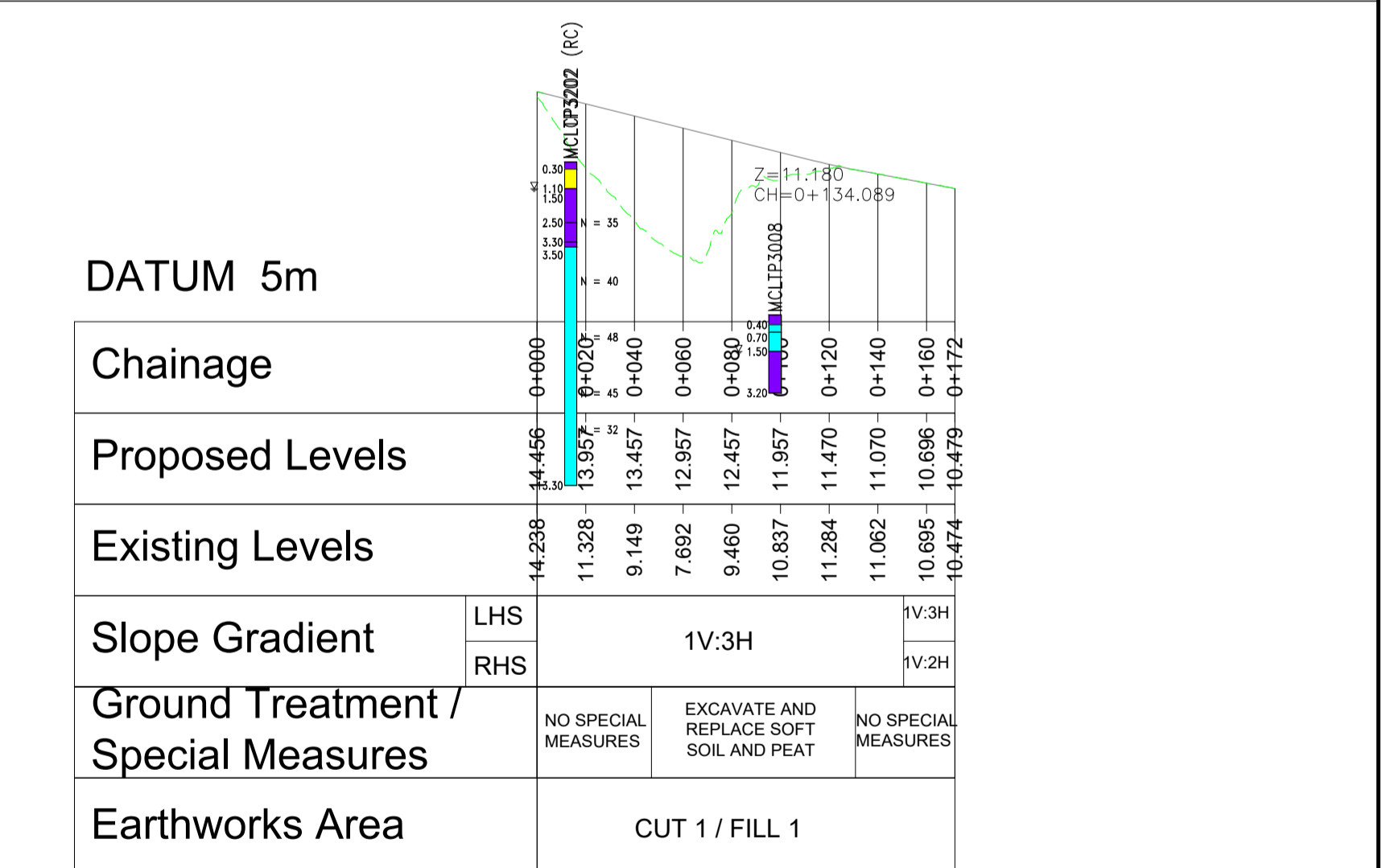
PLAN HORIZONTAL SCALE: 1:2500 @A1, 1:5000 @A3

N13 PLUCK TIEIN
LONGITUDINAL PROFILE-CH:0-452
SCALE: H 1:2500,V 1:250



L-1294 MANORCUNNINGHAM - L-1154 PLUCK LOCAL ROAD
LONGITUDINAL PROFILE-CH:0-600
SCALE: H 1:2500,V 1:250

LX 3014 LINK NORTH
LONGITUDINAL PROFILE-CH:0-420
SCALE: H 1:2500,V 1:250



LX 3014 LINK SOUTH
LONGITUDINAL PROFILE-CH:0-172
SCALE: H 1:2500,V 1:250
PROFILE
VERTICAL SCALE : 1:250 @A1, 1:500 @A3
HORIZONTAL SCALE : 1:2500 @A1, 1:5000 @A3

CYAL50441196
© Taitte Éireann - Surveying

Notes
DO NOT SCALE. Use figured dimensions only. All levels are referred to Ordnance Survey Datum, Mean Head.
This drawing is the property of Donegal County Council. It is a confidential document and must not be copied, used, or its contents divulged without prior written consent. This document should not be relied on or used in circumstances other than those for which it was originally prepared. Barry Transportation accepts no responsibility for this document to any other party other than the party by whom it was commissioned.

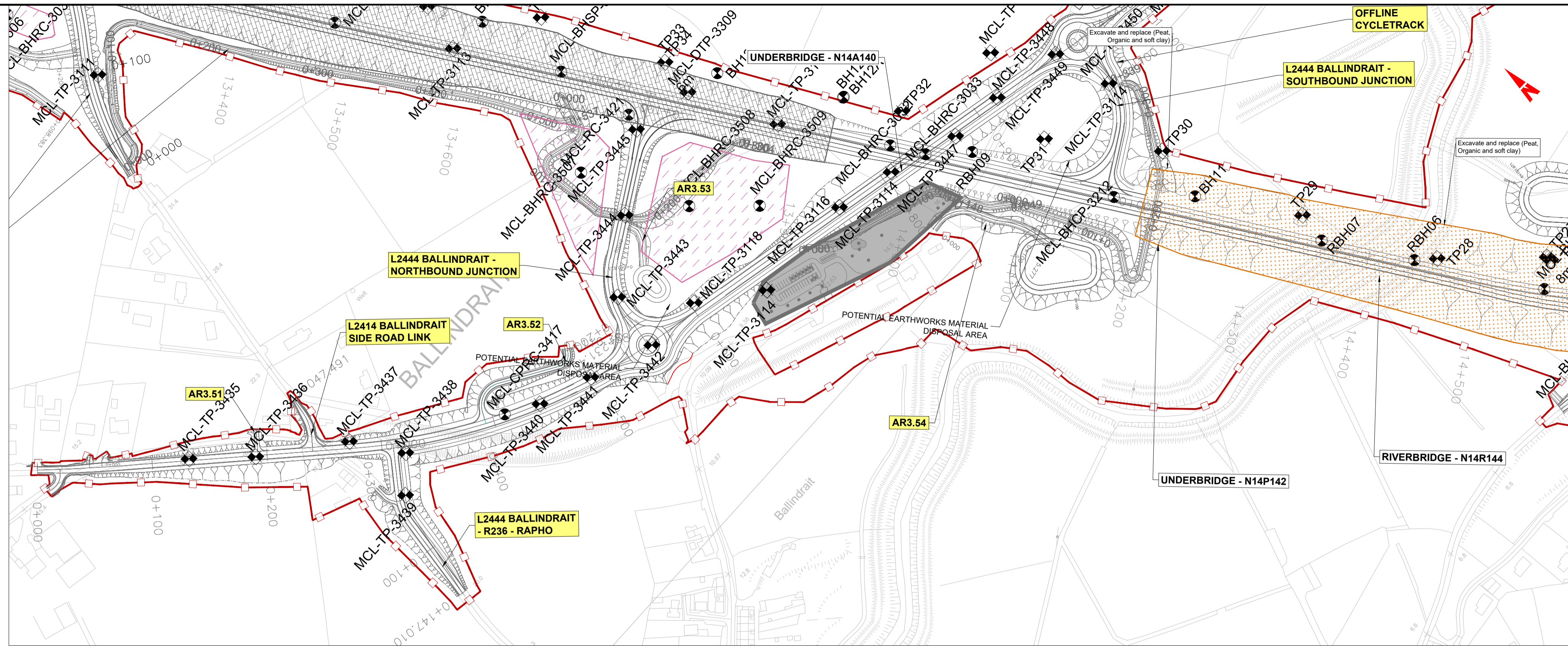
Rev.	Date	Drawn	Description	Chk'd	Appr.
P01	12.11.25	MG	ISSUE FOR PLANNING	JMM	ED

Project Title: TEN-T PRIORITY ROUTE IMPROVEMENT PROJECT DONEGAL
Section 3 - N14 Manorcunningham to Lifford/Strabane/A5 Link

Drawing Title: GROUND INVESTIGATION & EARTHWORKS
SECTION 3 SIDE ROADS

Designed: JMM Date: NOV 2025 EIAI Drawing Identifier:
Drawn: MG Scale @ A1: 2500 @ A3: 1:5000 EIAR DRAWING 4.69
Approved: ED File Identifier:
Checked: JMM Sheet: 1 OF 1 TT_Y16112-BT-1A-HGT-S3-DR-CH-06140

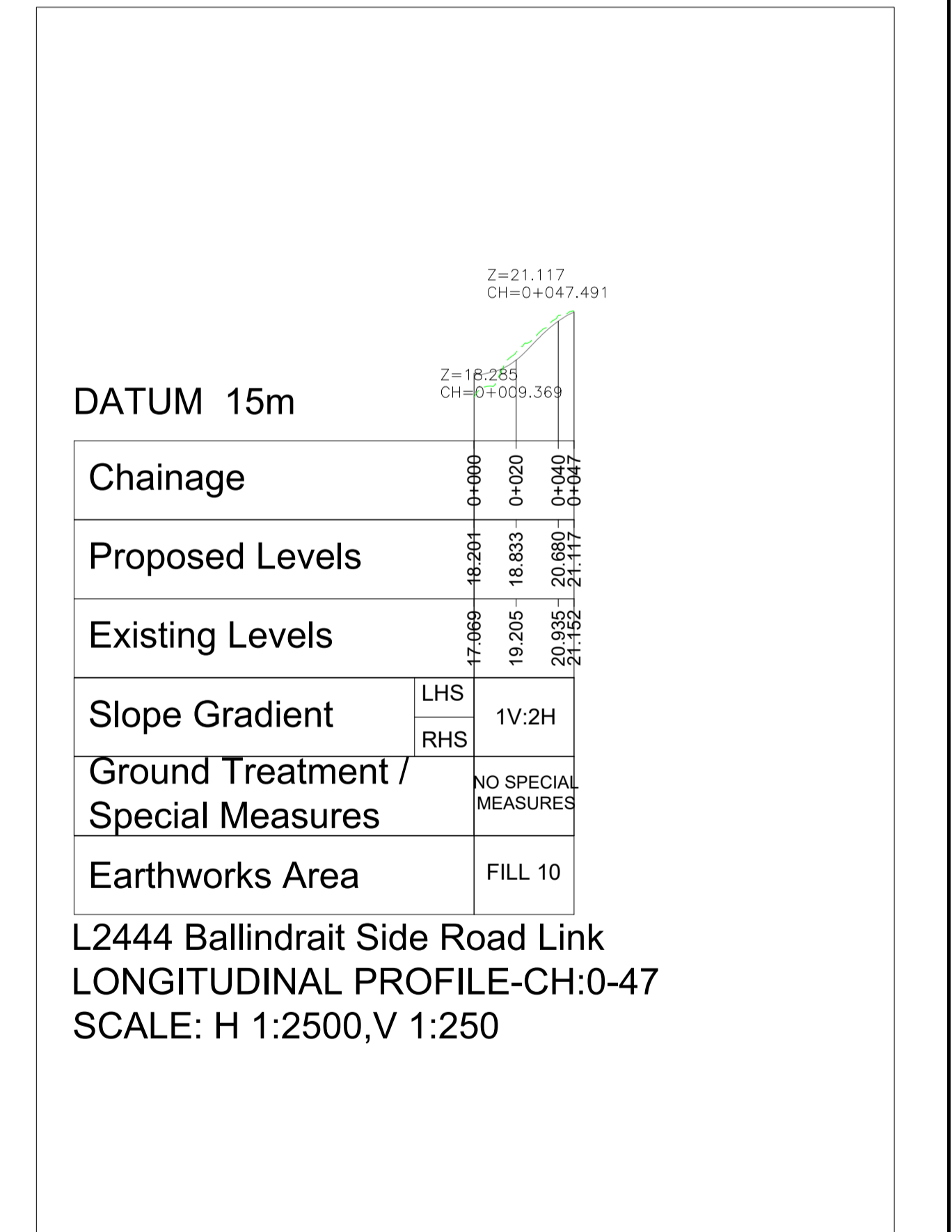
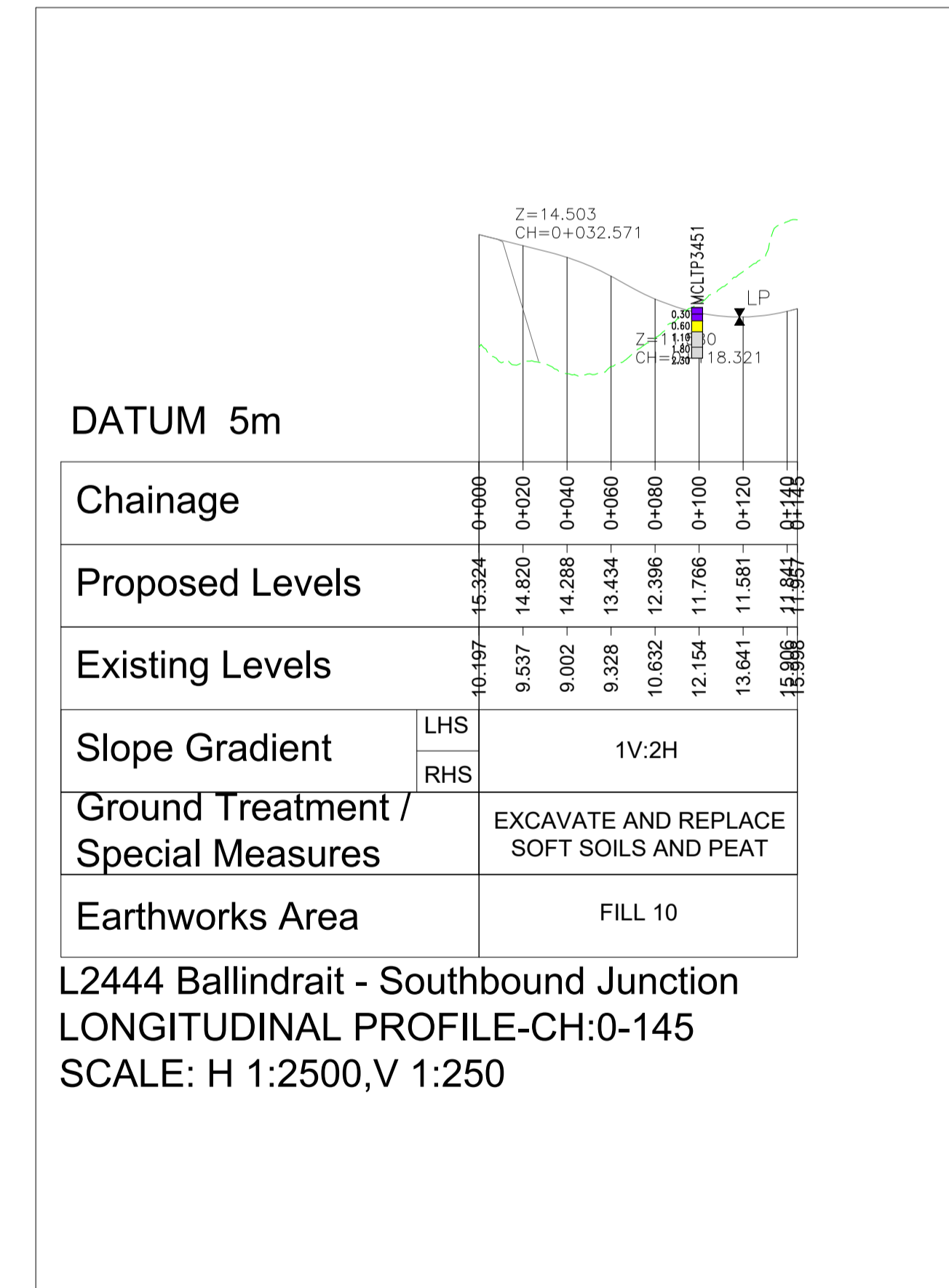
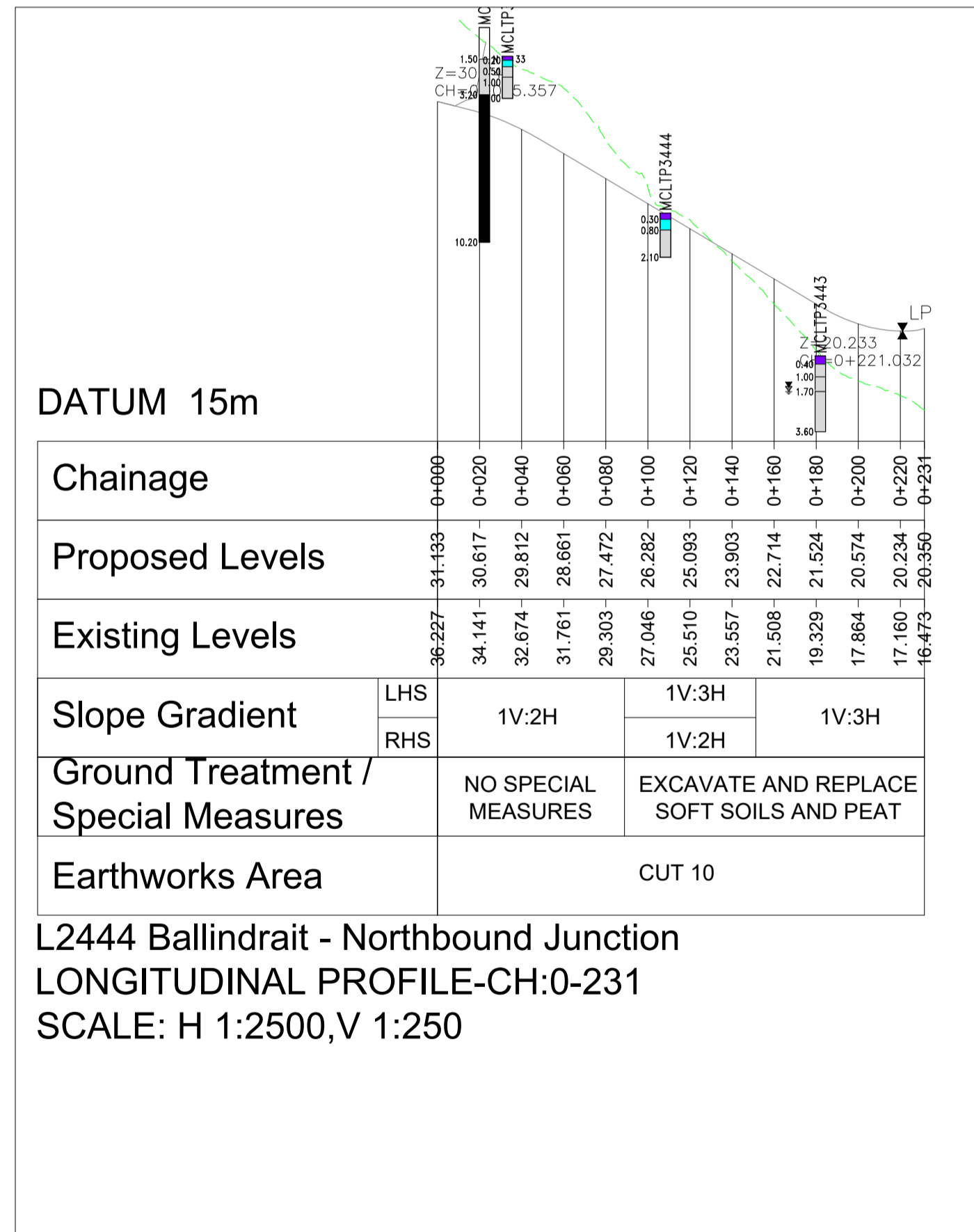
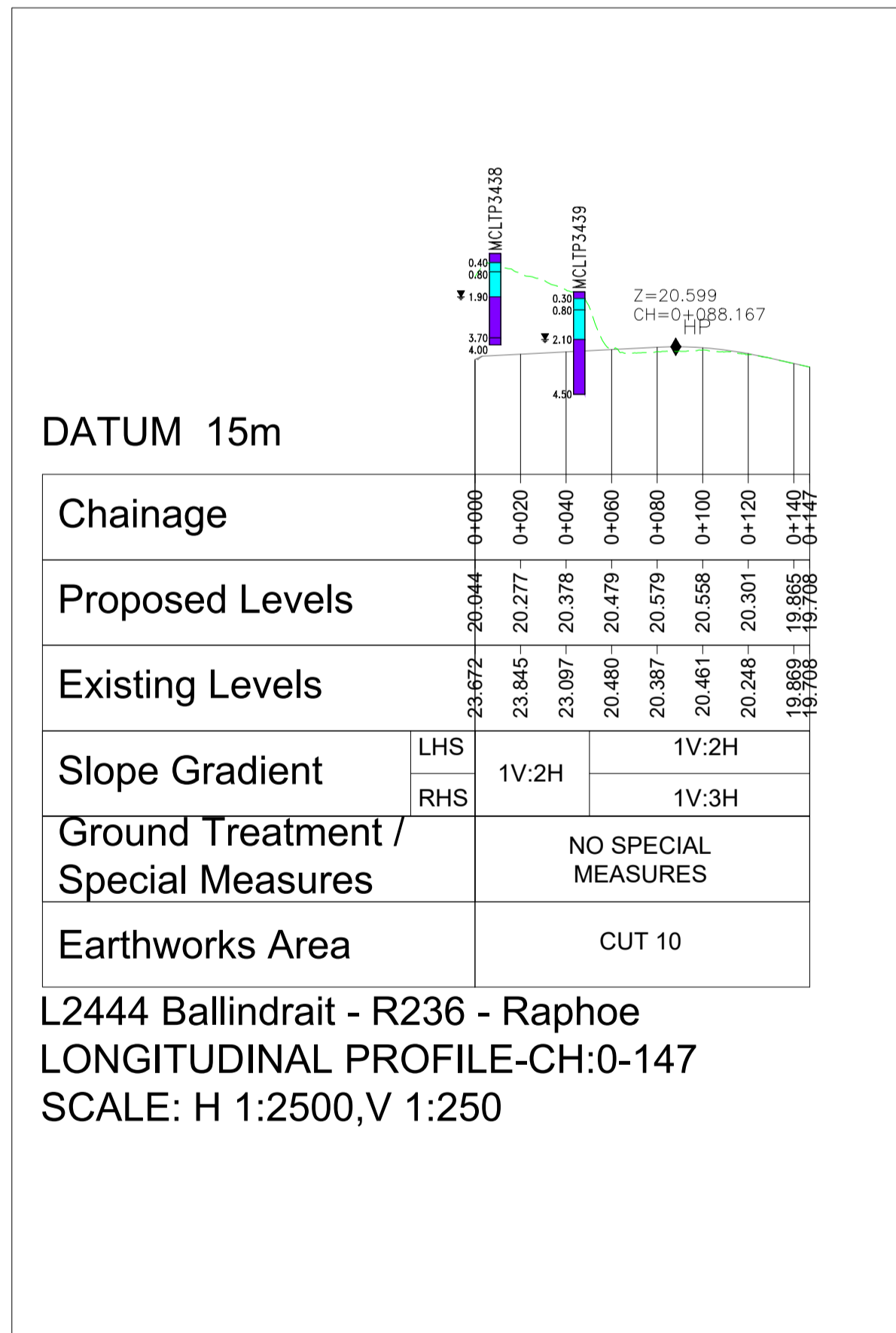
Status: A3
Rev: P01



LEGEND

PLAN	PROFILE	
		TOPSOIL
		MADE GROUND
		PEAT
		CLAY
		SILT
		SAND
		GRAVEL
		ROCK
		NO RECOVERY
		COBBLES AND BOULDERS
		PIEZOMETER / STANDPIPE MEASUREMENT
		WATER STRIKE
		WATER LEVEL 20 MINUTES AFTER STRIKE
		EXISTING GROUND LEVEL
		PROPOSED LEVEL
		N = N-VALUE

PLAN HORIZONTAL SCALE: 1:2500 @A1, 1:5000 @A3



PROFILE VERTICAL SCALE : 1:250 @A1, 1:500 @A3
HORIZONTAL SCALE : 1:2500 @A1, 1:5000 @A3

P:\Halcrow\Barr\Y16 Projects\Y16112 - TEN-T Priority Route Improvement Project Donegal\Civil-CAD\WIP\Prelim Design\CIVIL\DR-CH-06141_Ballindrait_P01.dwg

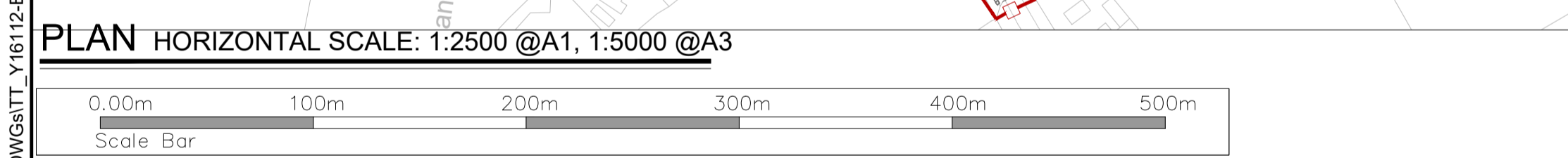
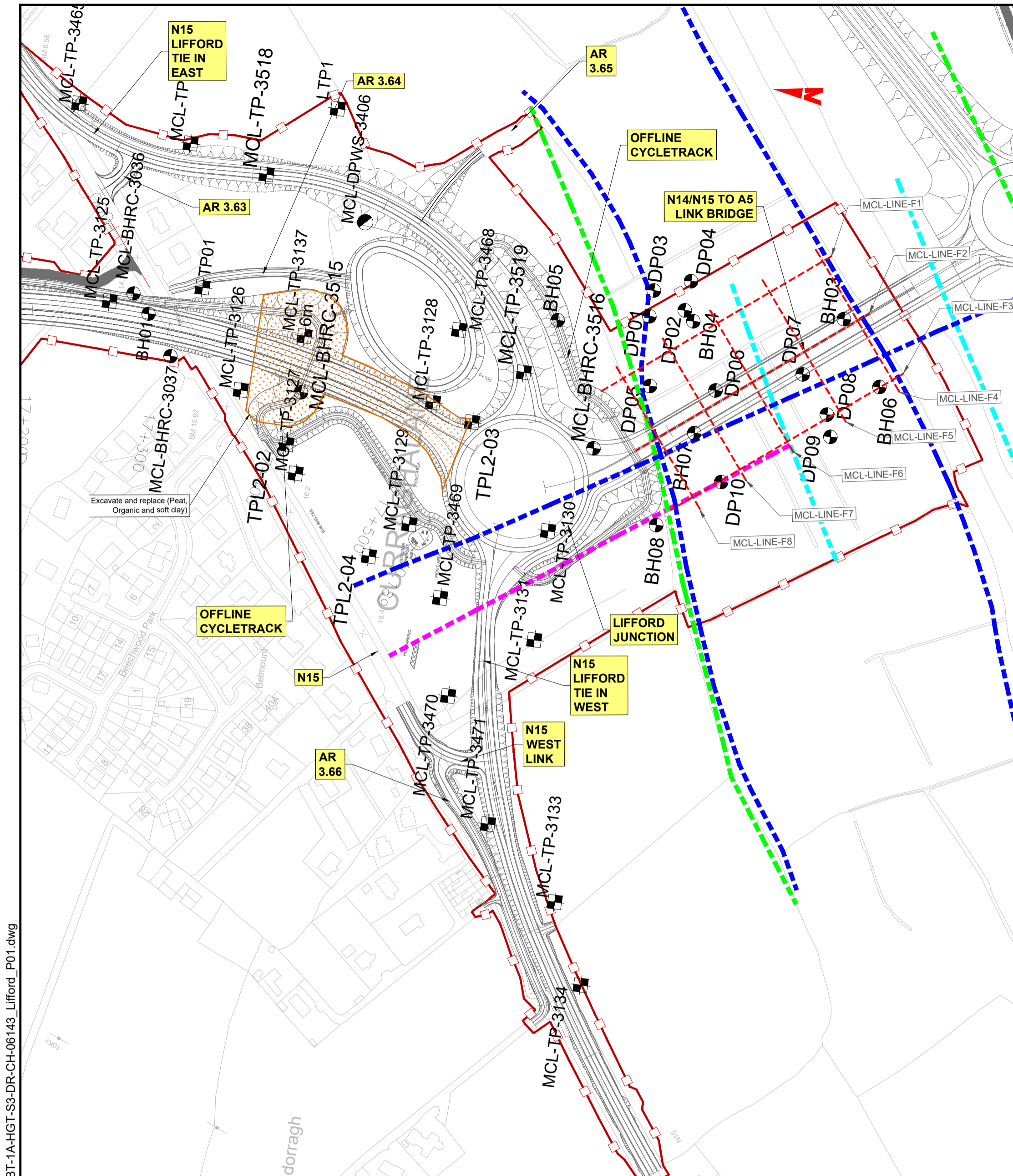
CYAL50441196
© Talte Éireann - Surveying



Notes
DO NOT SCALE, use figured dimensions only. All levels are referred to Ordnance Survey Datum, Main Head.
This drawing is the property of Donegal County Council. It is a confidential document and must not be copied, used, or its contents divulged without prior written consent. This document should not be relied on or used in circumstances other than those for which it was originally prepared. Barry Transportation accepts no responsibility for this document to any other party other than the party by whom it was commissioned.

Rev.	Date	Drawn	Description	Chk'd	Appr.
P01	12.11.25	MG	ISSUE FOR PLANNING	JMM	ED

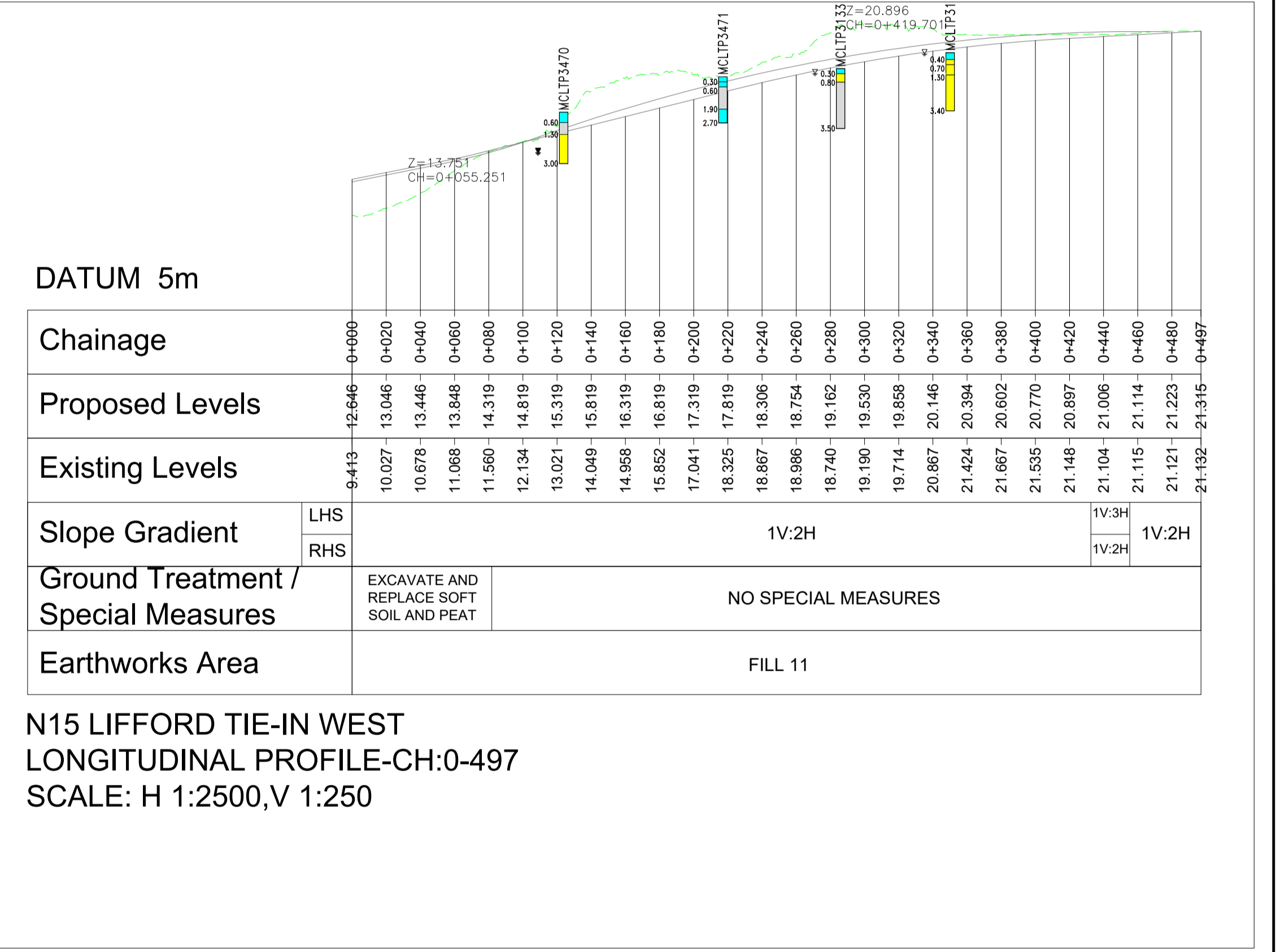
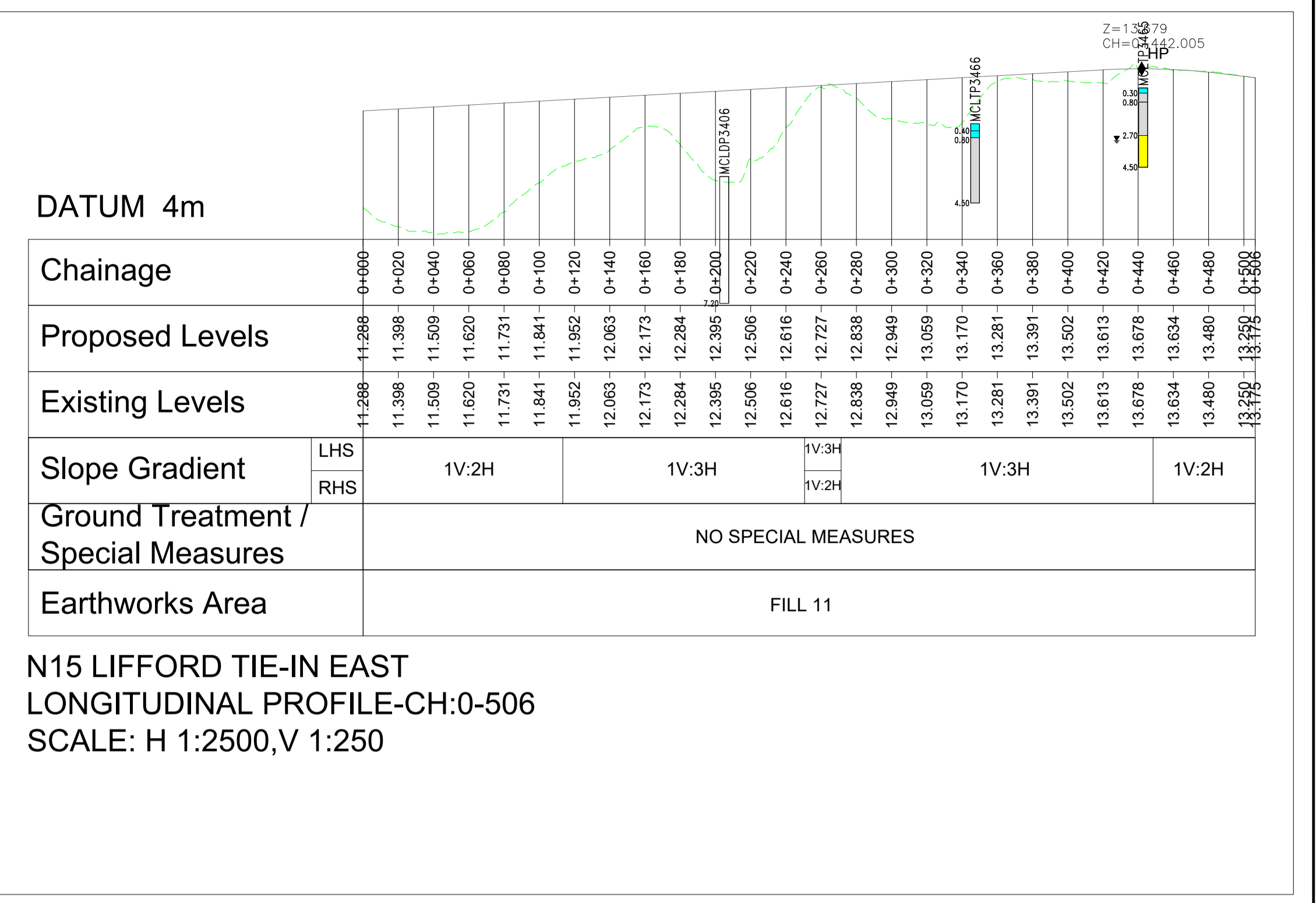
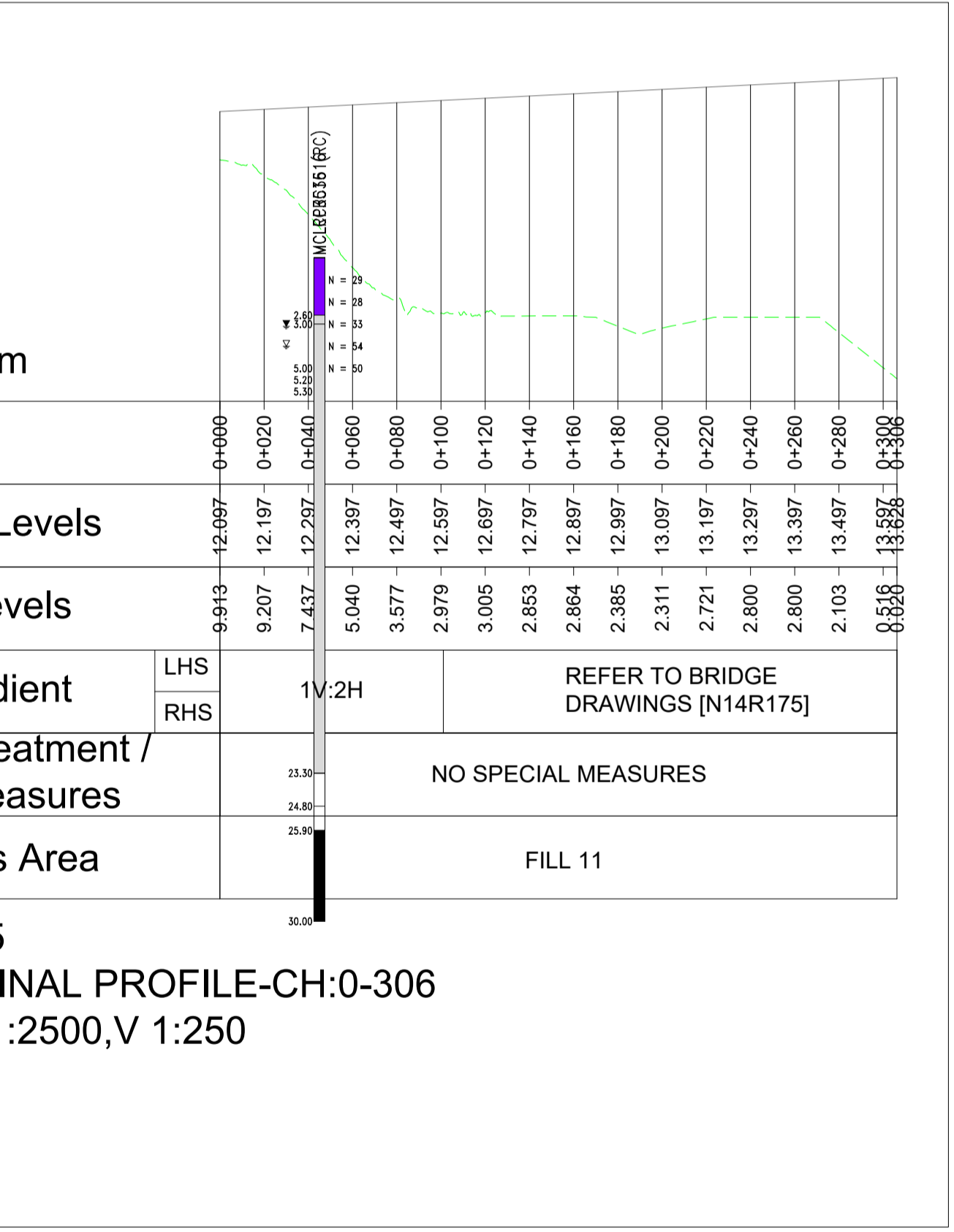
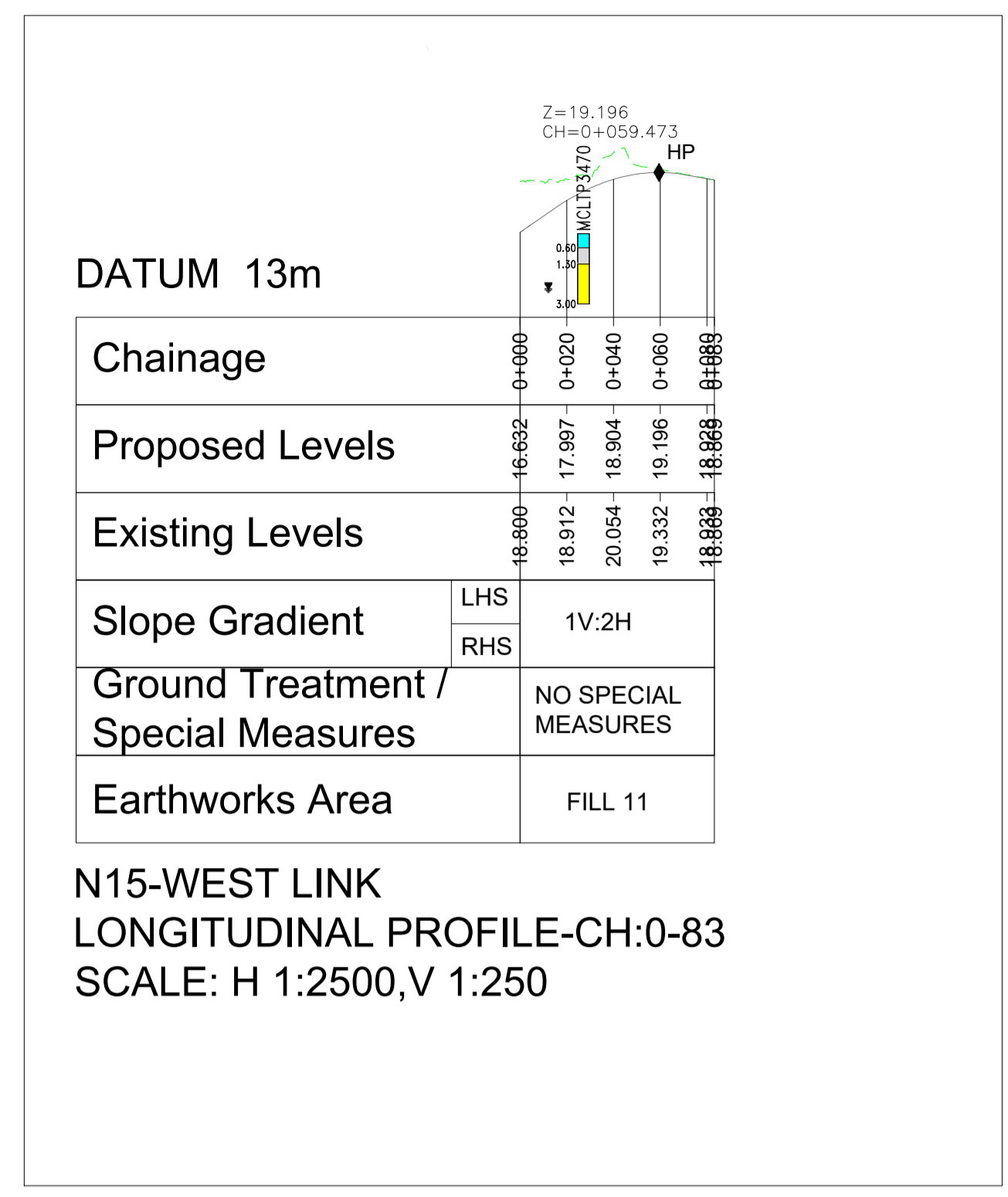
Project Title: TEN-T PRIORITY ROUTE IMPROVEMENT PROJECT DONEGAL Section 3 - N14 Manorcunningham to Lifford/Strabane/AS Link		Drawing Title: GROUND INVESTIGATION & EARTHWORKS SECTION 3 SIDE ROADS		Status: A3
Designed: JMM	Date: NOV 2025	EIAR Drawing Identifier: EIAR DRAWING 4.69		Rev: P01
Drawn: MG	Scale @ A1: 2500 @ A3: 1:5000	File Identifier: TT_Y16112-BT-1A-HGT-S3-DR-CH-06141		
Approved: ED	Sheet: 1 OF 2			
Checked: JMM				



LEGEND

PLAN	PROFILE

CYAL50441196
© Taitte Éireann - Surveying



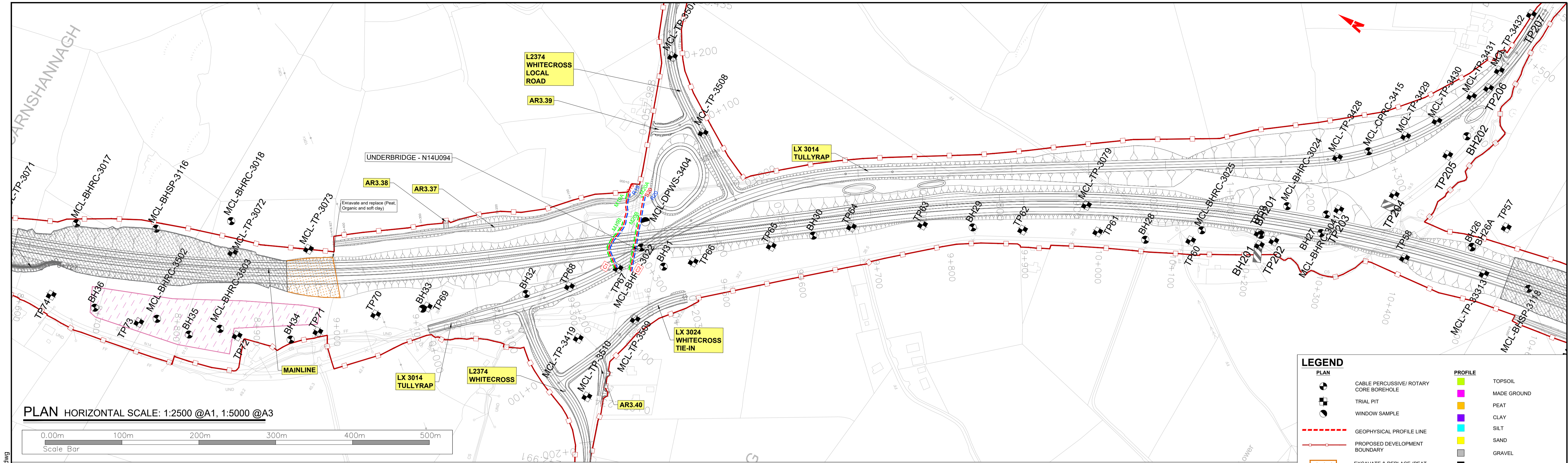
PROFILE
VERTICAL SCALE : 1:250 @A1, 1:500 @A3
HORIZONTAL SCALE : 1:2500 @A1, 1:5000 @A3



Notes
DO NOT SCALE. Use figured dimensions only. All levels are referred to Ordnance Survey Datum, Mean Head.
This drawing is the property of Donegal County Council. It is a confidential document and must not be copied, used, or its contents divulged without prior written consent. Barry Transportation should not be relied on or used in circumstances other than those for which it was originally prepared. Barry Transportation accepts no responsibility for this document to any other party other than the party by whom it was commissioned.

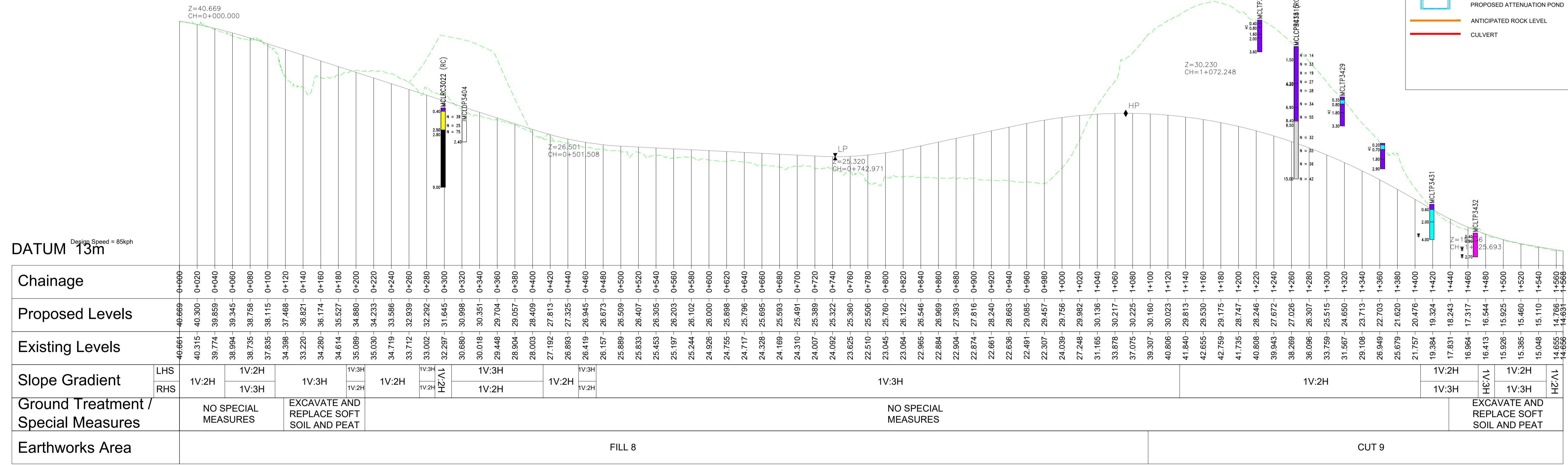
Rev.	Date	Drawn	Description	Chk'd	Appr.
P01	12.11.25	MG	ISSUE FOR PLANNING	JMM	ED

Project Title: TEN-T PRIORITY ROUTE IMPROVEMENT PROJECT DONEGAL Section 3 - N14 Manor Cunninghamham to Lifford/Strabane/A5 Link		Status: A3	
Drawing Title: GROUND INVESTIGATION & EARTHWORKS SECTION 3 SIDE ROADS		Rev: P01	
Designed: JMM	Date: NOV 2025	EIAR Drawing Identifier: EIAR DRAWING 4.69	
Drawn: MG	Scale @ A1: 2500 @ A3: 1:5000	File Identifier: TT_Y16112-BT-1A-HGT-S3-DR-CH-06143	
Approved: ED	Sheet: 1 OF 1		
Checked: JMM			



LEGEND

PLAN	PROFILE



LX 3014 TULLYRAP
LONGITUDINAL PROFILE-CH:0-1568
SCALE: H 1:2500,V 1:250

PROFILE
VERTICAL SCALE : 1:250 @A1, 1:500 @A3
HORIZONTAL SCALE : 1:2500 @A1, 1:5000 @A3

CYAL50441196
© Taite Éireann - Surveying

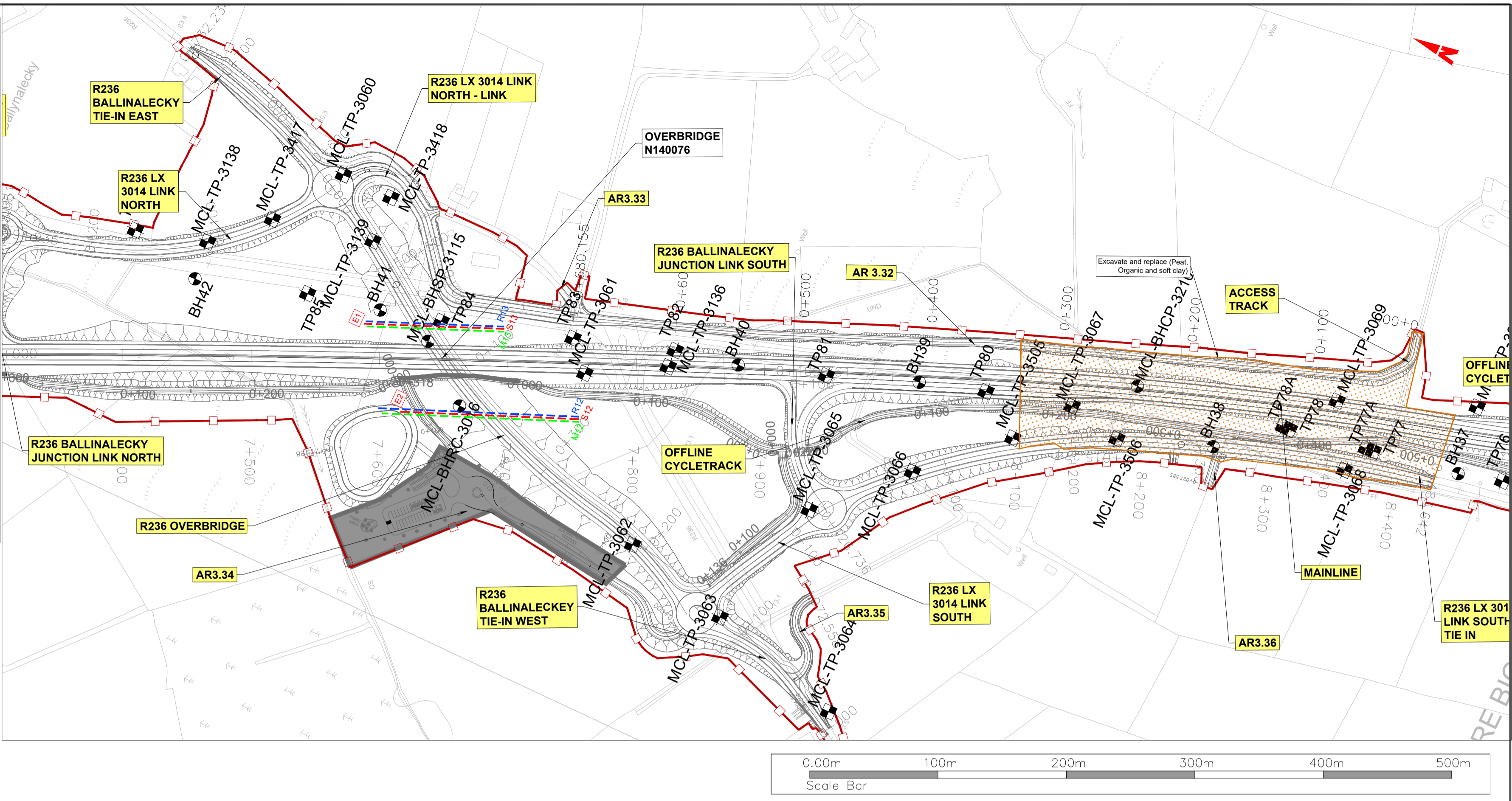
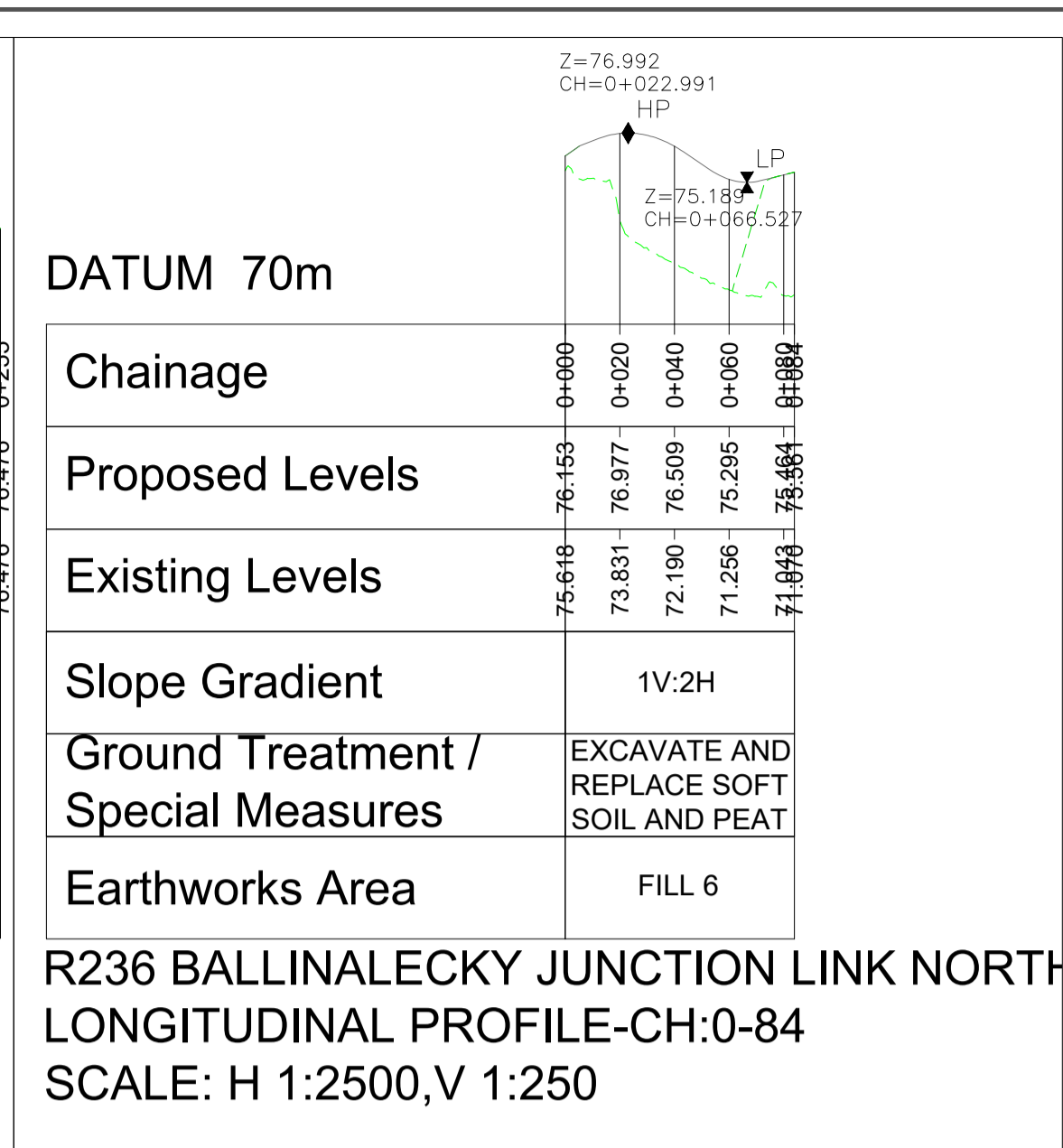
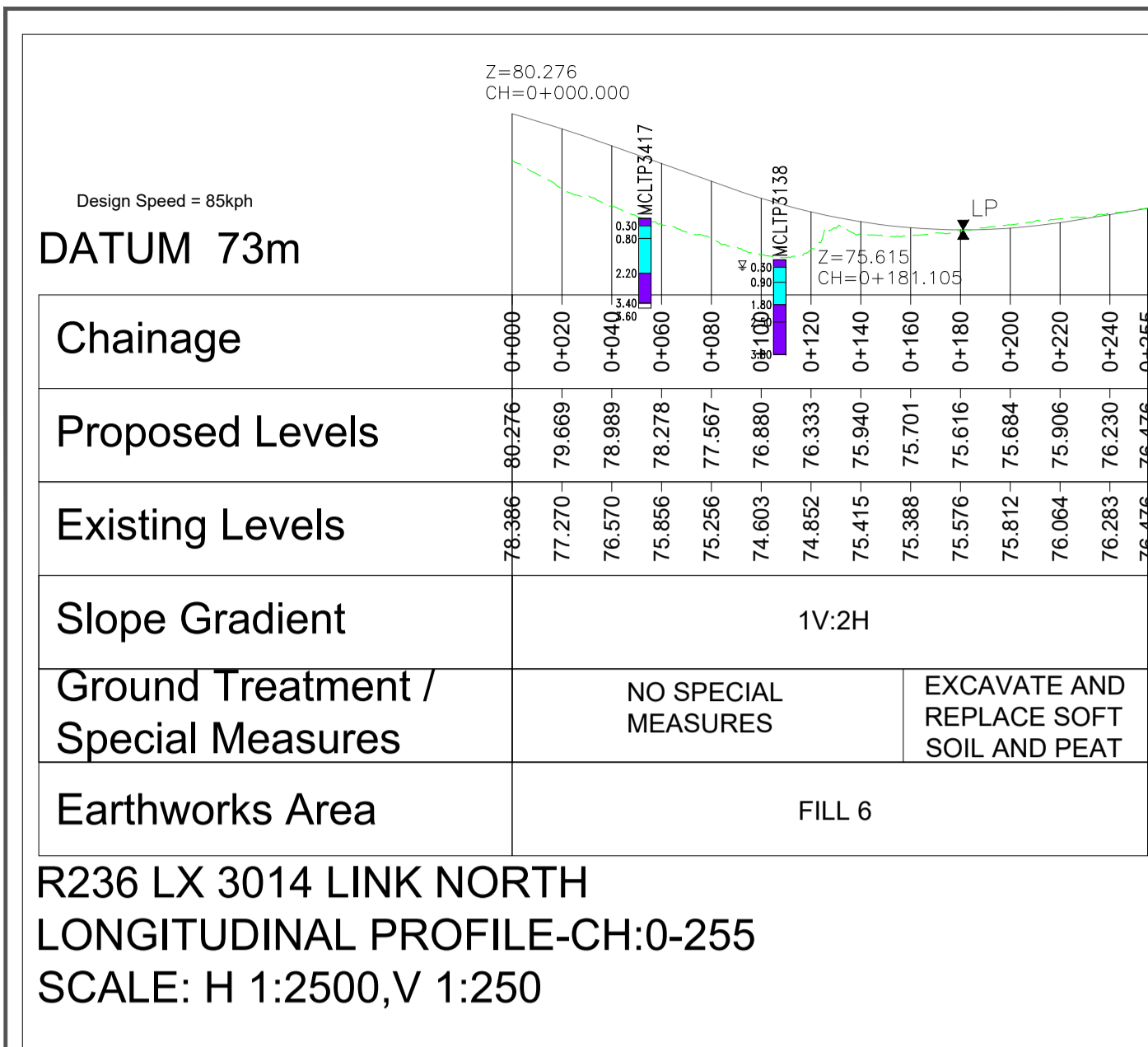


Notes
DO NOT SCALE. Use figured dimensions only. All levels are referred to Ordnance Survey Datum, Mean Head.
This drawing is the property of Donegal County Council. It is a confidential document and must not be copied, used, or its contents divulged without prior written consent. This document should not be relied on or used in circumstances other than those for which it was originally prepared. Barry Transportation accepts no responsibility for this document to any other party other than the party by whom it was commissioned.

Rev.	Date	Drawn	Description	Ch'kd	Appr.
P01	12.11.25	MG	ISSUE FOR PLANNING	JMM	ED

Project Title: TEN-T PRIORITY ROUTE IMPROVEMENT PROJECT DONEGAL Section 3 - N14 Manorcunningham to Lifford/Strabane/A5 Link		Status: A3
Drawing Title: GROUND INVESTIGATION & EARTHWORKS SECTION 3 SIDE ROADS		Rev: P01
Designed: JMM	Date: NOV 2025	EIAR Drawing Identifier:
Drawn: MG	Scale @ A1: 2500	EIAR DRAWING 4.69
Approved: ED	@ A3: 1:5000	File Identifier:
Checked: JMM	Sheet: 1 OF 1	TT_Y16112-BT-1A-HGT-S3-DR-CH-06144

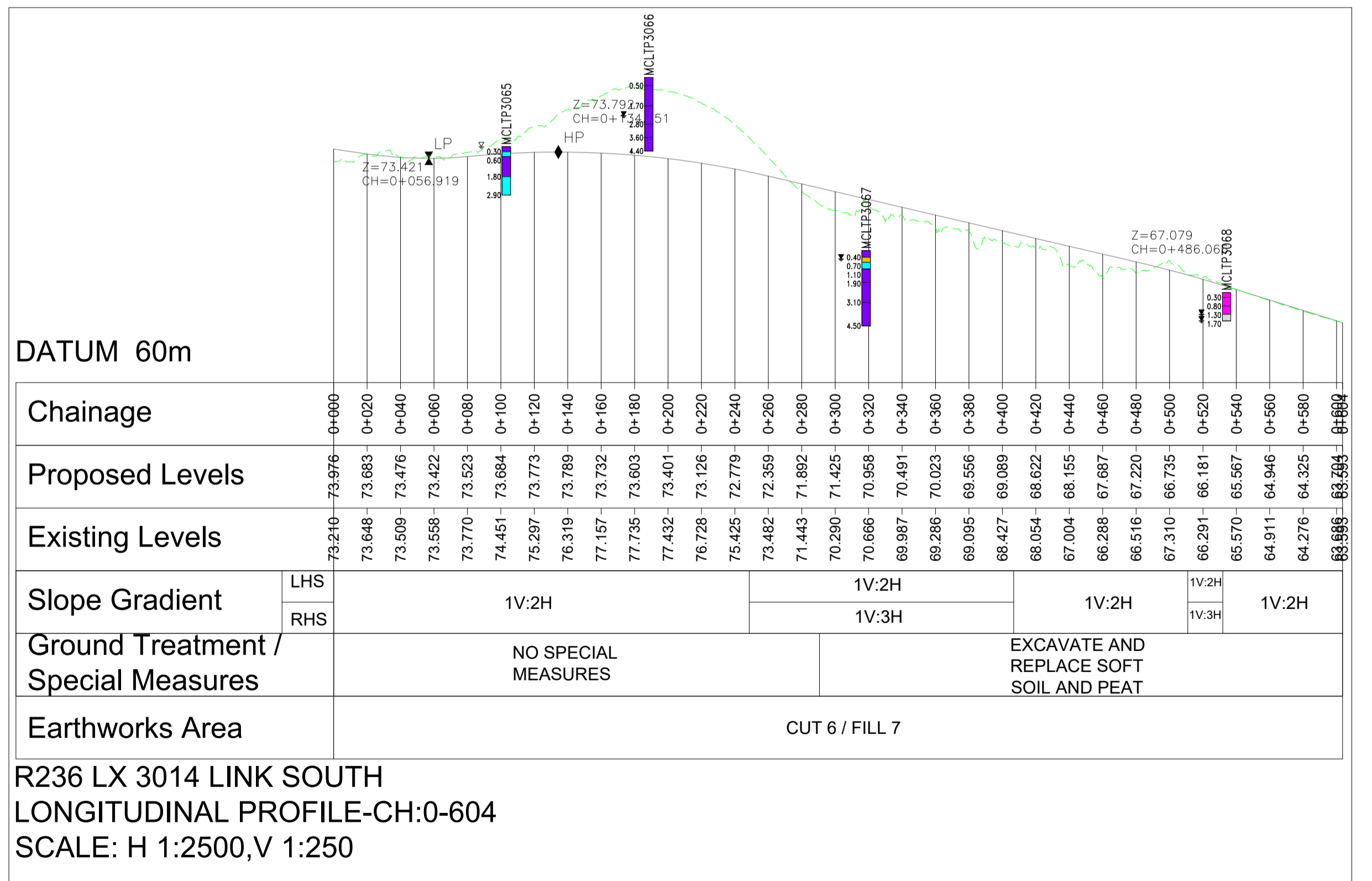

P:\Halcrow\Y16 Projects\Y16112 - TEN-T Priority Route Improvement Project Donegal\Civil\DWG\T16112-BT-1A-HGT-S3-DR-CH-06144_LX3014_Tullyrap_Plan_& Profile.dwg



LEGEND

PLAN	PROFILE

PLAN HORIZONTAL SCALE: 1:2500 @A1, 1:5000 @A3



PROFILE VERTICAL SCALE: 1:250 @A1, 1:500 @A3 HORIZONTAL SCALE: 1:2500 @A1, 1:5000 @A3

CYAL50441196
© Taitte Éireann - Surveying

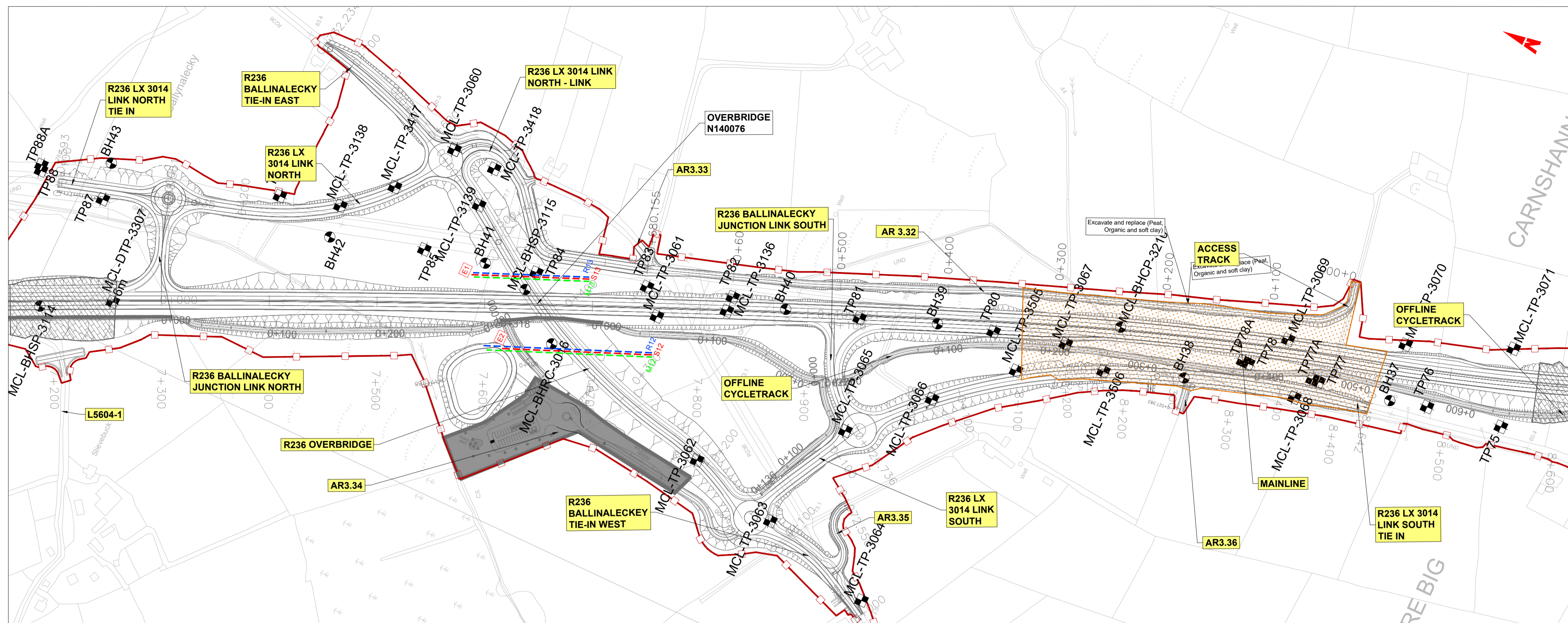


Notes
DO NOT SCALE. Use figured dimensions only. All levels are referred to Ordnance Survey Datum, Mean Head.
This drawing is the property of Donegal County Council. It is a confidential document and must not be copied, used, or its contents divulged without prior written consent. This document should not be relied on or used in circumstances other than those for which it was originally prepared. Barry Transportation accepts no responsibility for this document to any other party other than the party by whom it was commissioned.

Rev.	Date	Drawn	Description	Chk'd	Appr.
P01	12.11.25	MG	ISSUE FOR PLANNING	JMM	ED

Project Title: TEN-T PRIORITY ROUTE IMPROVEMENT PROJECT DONEGAL Section 3 - N14 Manor Cunningham to Lifford/Strabane/AS Link		Status: A3	
Drawing Title: GROUND INVESTIGATION & EARTHWORKS SECTION 3 SIDE ROADS		Rev: P01	
Designed: JMM	Date: NOV 2025	EIAR Drawing Identifier:	
Drawn: MG	Scale @ A1: 2500	EIAR DRAWING 4.69	
Approved: ED	@ A3: 1:5000	File Identifier:	
Checked: JMM	Sheet: 1 OF 2	TT_Y16112-BT-1A-HGT-S3-DR-CH-06145	

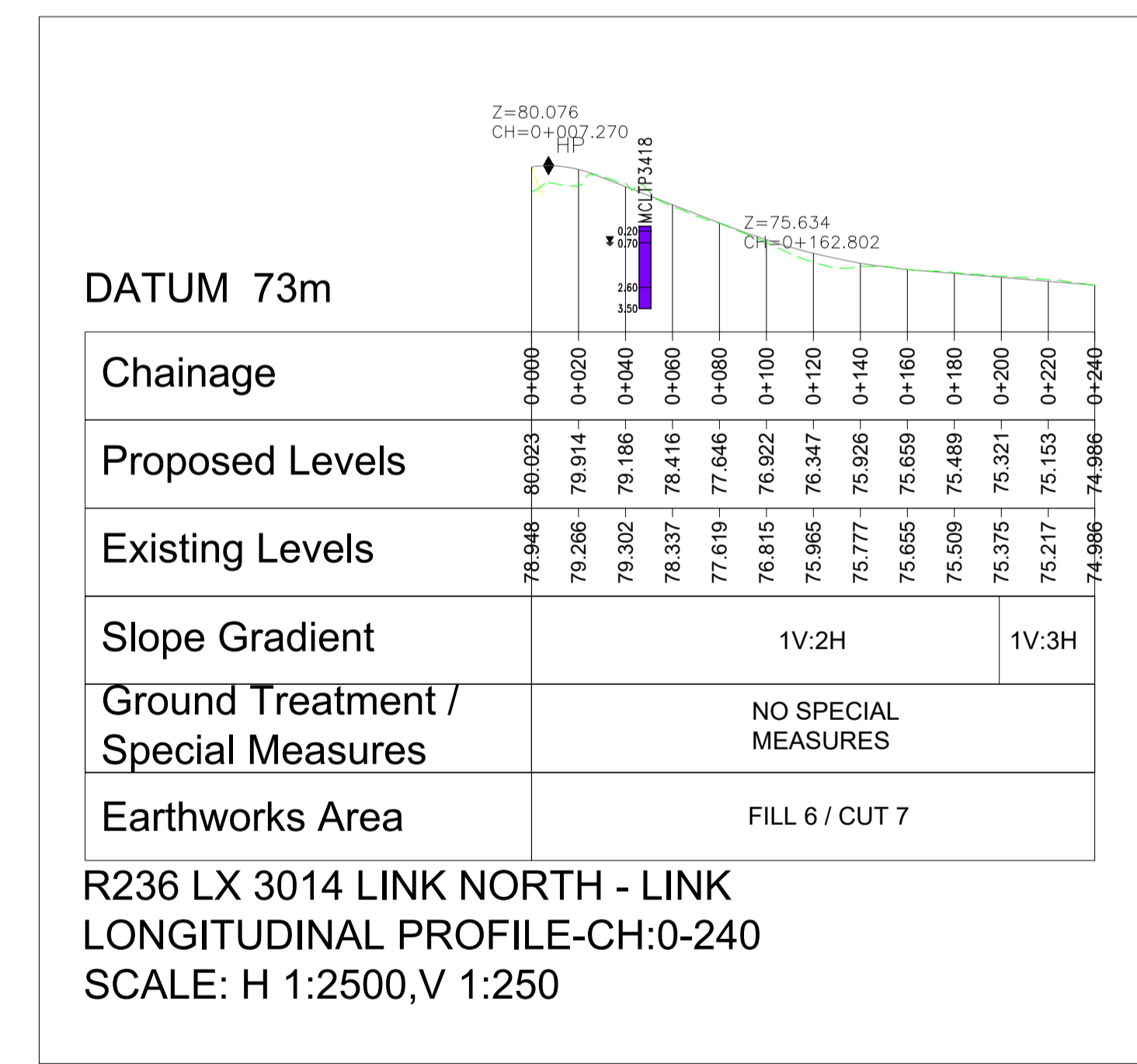
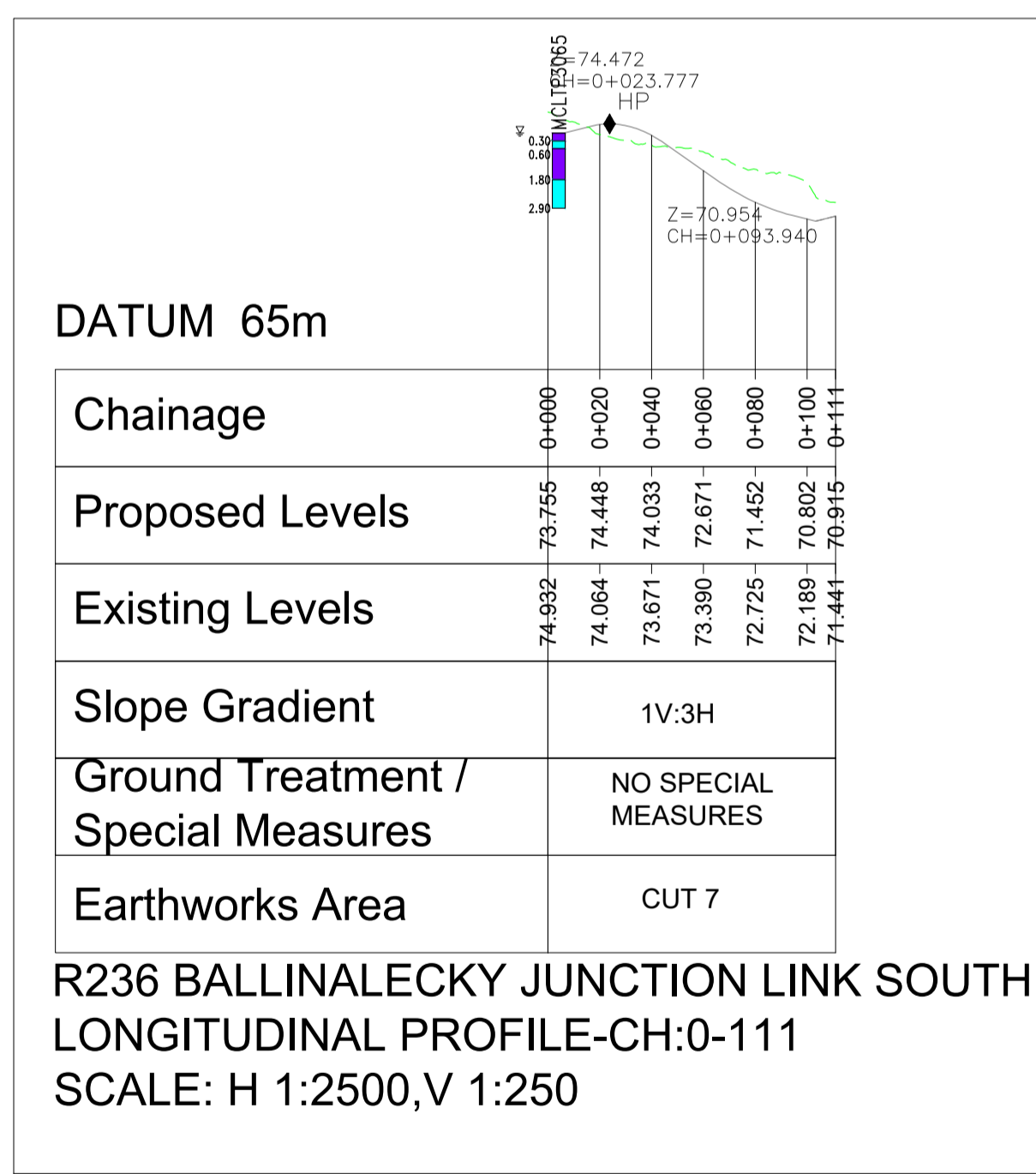

P:\Halcrow\Y16 Projects\Y16112 - TEN-T Priority Route Improvement Project Donegal\CAD\WIP\Prelim Design\CIVIL\DWG\GSI\TT_Y16112-BT-1A-HGT-S3-DR-CH-06145_R236_Ballinalecky_Plan_&_Profile_P01.dwg



LEGEND

PLAN	PROFILE	
		TOPSOIL
		MADE GROUND
		PEAT
		CLAY
		SILT
		SAND
		GRAVEL
		ROCK
		NO RECOVERY
		COBBLES AND BOULDERS
		PIEZOMETER / STANDPIPE MEASUREMENT
		WATER STRIKE
		WATER LEVEL 20 MINUTES AFTER STRIKE
		EXISTING GROUND LEVEL
		PROPOSED LEVEL
		N-VALUE

PLAN HORIZONTAL SCALE: 1:2500 @A1, 1:5000 @A3



PROFILE VERTICAL SCALE : 1:250 @A1, 1:500 @A3
HORIZONTAL SCALE : 1:2500 @A1, 1:5000 @A3

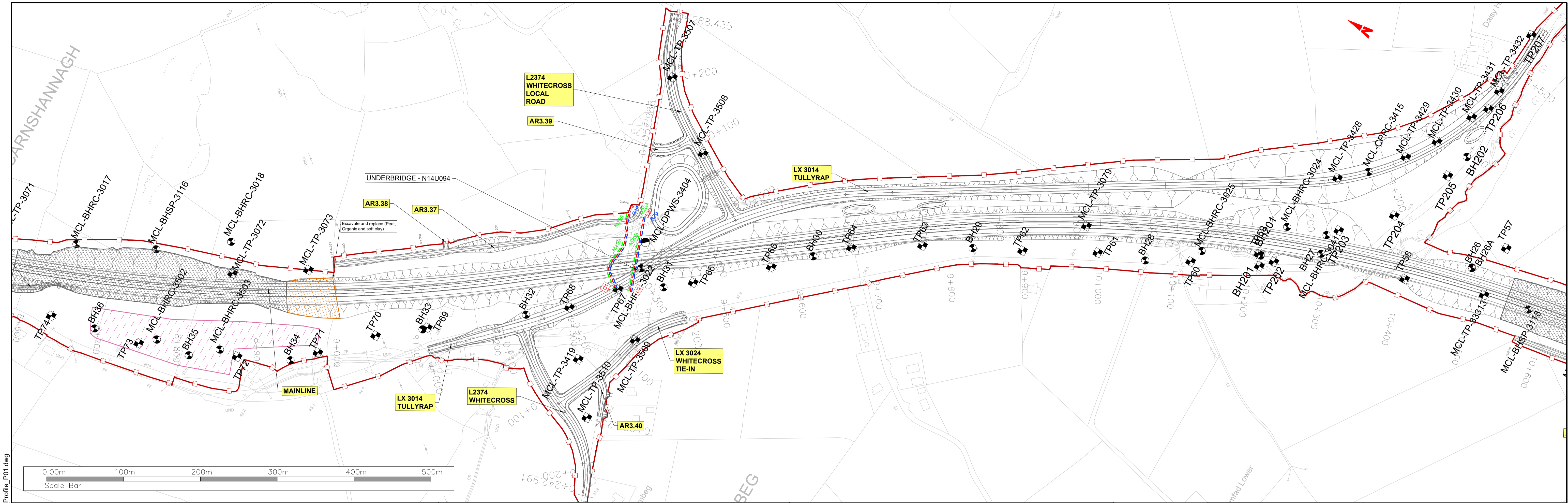
CYAL50441196
© Taitte Éireann - Surveying

Notes
DO NOT SCALE. Use figured dimensions only. All levels are referred to Ordnance Survey Datum, Mean High Water.
This drawing is the property of Donegal County Council. It is a confidential document and must not be copied, used, or its contents divulged without prior written consent. This document should not be relied on or used in circumstances other than those for which it was originally prepared. Barry Transportation accepts no responsibility for this document to any other party other than the party by whom it was commissioned.

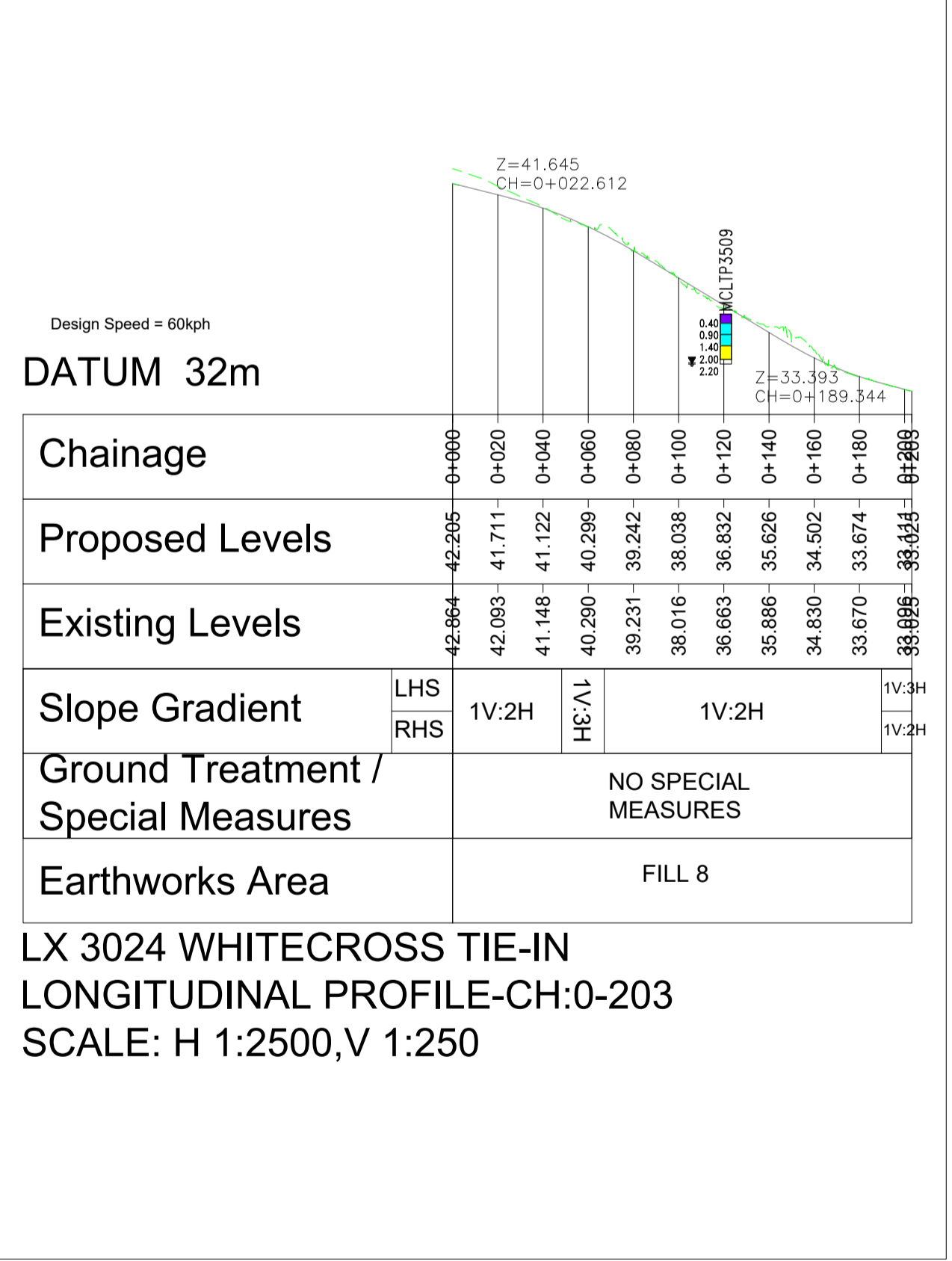
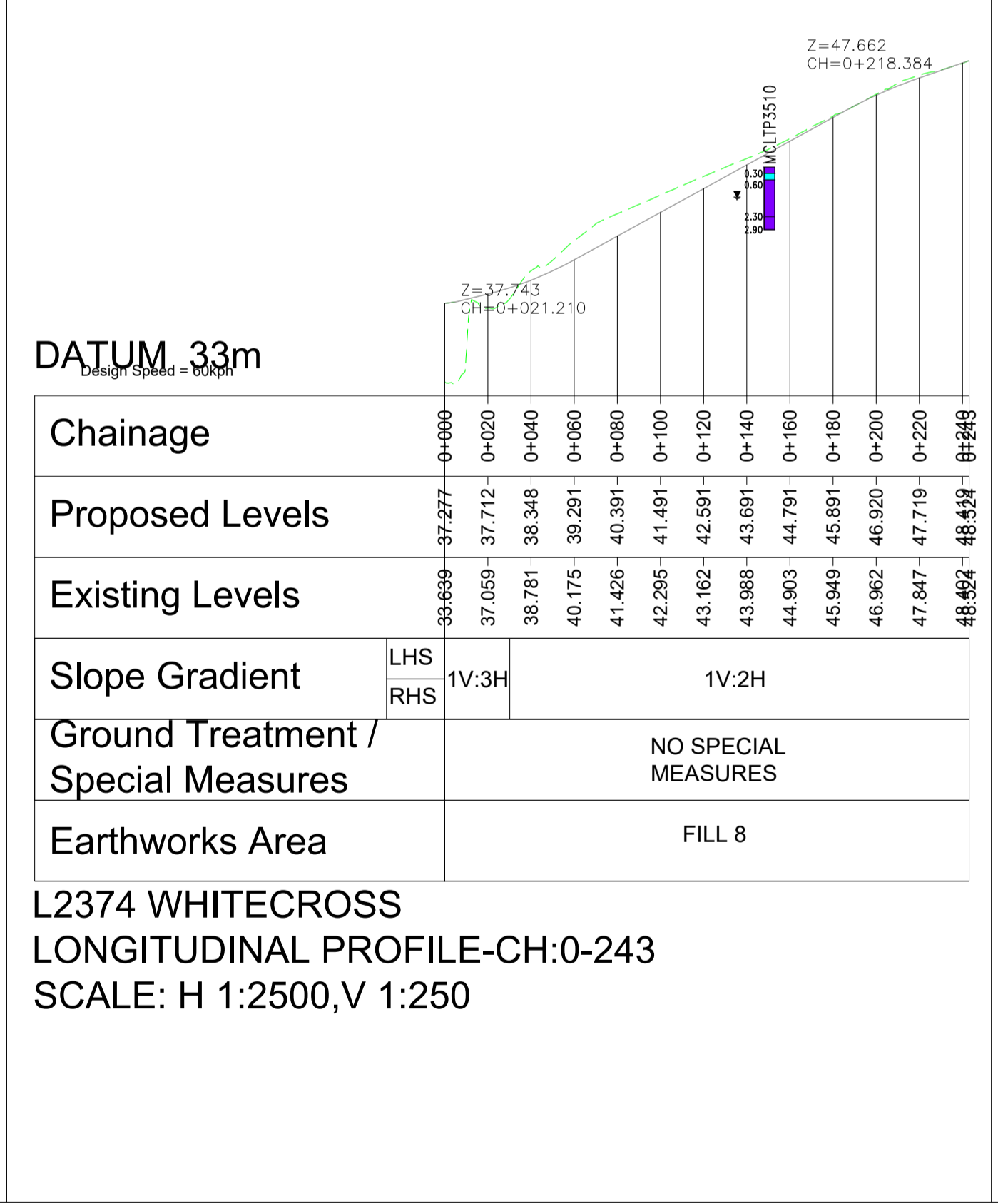
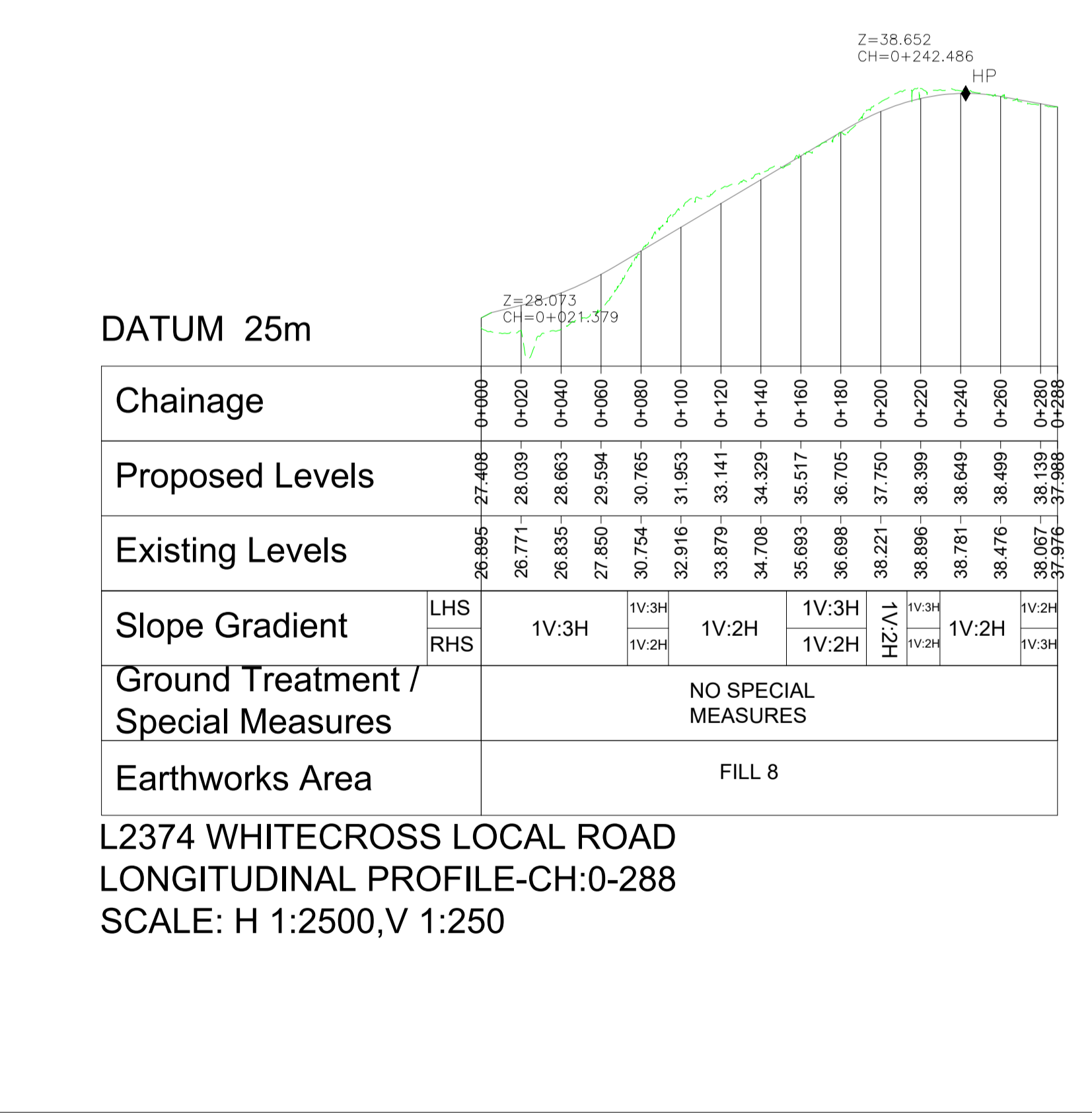
Rev.	Date	Drawn	Description	Ch'g	Appr.
P01	12.11.25	MG	ISSUE FOR PLANNING	JMM	ED

Project Title: TEN-T PRIORITY ROUTE IMPROVEMENT PROJECT DONEGAL Section 3 - N14 Manor Cunninghamham to Lifford/Strabane/AS Link		Drawing Title: GROUND INVESTIGATION & EARTHWORKS SECTION 3 SIDE ROADS		Status: A3
Designed: JMM	Date: NOV 2025	EIA Drawing Identifier: EIA DRAWING 4.69		Rev: P01
Drawn: MG	Scale @ A1: 2500 @ A3: 1:5000	File Identifier: TT_Y16112-BT-1A-HGT-S3-DR-CH-06146		
Approved: ED	Sheet: 2 OF 2			

P:\Halcrow\Barry\16112 - TEN-T Priority Route Improvement Project Donegal\Civil\DWG\Taitte\Y16112-BT-1A-HGT-S3-DR-CH-06146_R236_Ballinaleckey_Plan_& Profile_P01.dwg



PLAN HORIZONTAL SCALE: 1:2500 @A1, 1:5000 @A3



LEGEND

PLAN	PROFILE

PROFILE

VERTICAL SCALE : 1:250 @A1, 1:500 @A3
HORIZONTAL SCALE : 1:2500 @A1, 1:5000 @A3

CYAL50441196
© Taitte Éireann - Surveying

Notes
DO NOT SCALE. Use figured dimensions only. All levels are referred to Ordnance Survey Datum, Mean Head.
This drawing is the property of Donegal County Council. It is a confidential document and must not be copied, used, or its contents divulged without prior written consent. This document should not be relied on or used in circumstances other than those for which it was originally prepared. Barry Transportation accepts no responsibility for this document to any other party other than the party by whom it was commissioned.

Rev.	Date	Drawn	Description	Ch'd	Appr.
P01	12.11.25	MG	ISSUE FOR PLANNING	JMM	ED

Project Title: TEN-T PRIORITY ROUTE IMPROVEMENT PROJECT DONEGAL Section 3 - N14 Manorcunningham to Lifford/Strabane/A5 Link

Drawing Title: GROUND INVESTIGATION & EARTHWORKS SECTION 3 SIDE ROADS

Status: A3

Designed: JMM Date: NOV 2025 EIA Drawing Identifier: EIAR DRAWING 4.69

Drawn: MG Scale @ A1: 2500 @ A3: 1:5000 File Identifier: TT_Y16112-BT-1A-HGT-S3-DR-CH-06147

Approved: ED

Checked: JMM Sheet: 1 OF 1

P:\Halcrow\Bary\16 Projects\Y16112 - TEN-T Priority Route Improvement Project Donegal\Civil-CAD\WIP\Prelim Design\CIVIL\DWG\Gantt_Y16112-BT-1A-HGT-S3-DR-CH-06147_Whitecross_Plan_& Profile_P01.dwg

